














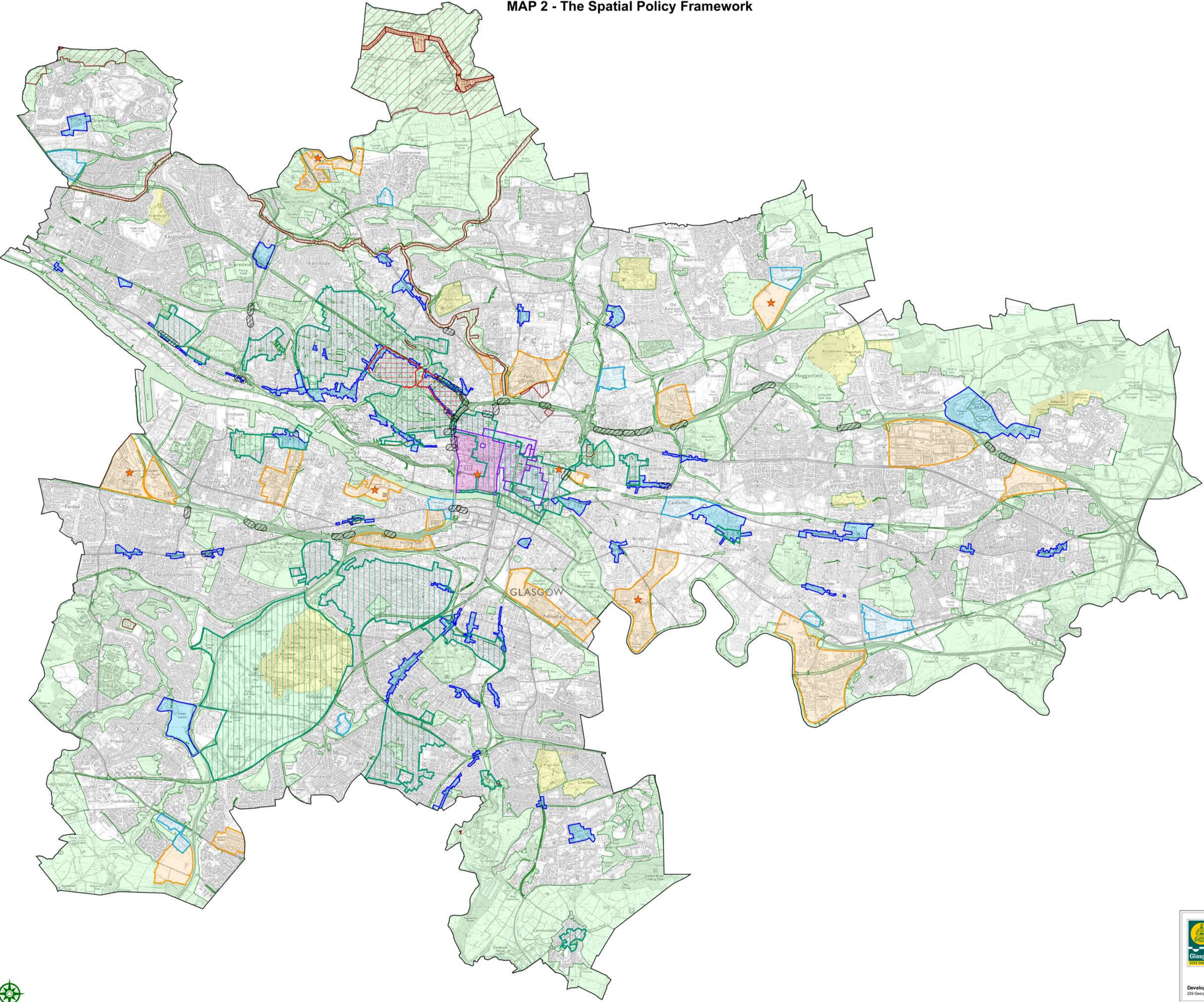


# The Local Development Plan for Glasgow

## MAP 2 - The Spatial Policy Framework

-  HMO Exclusion Area
-  Strategic Economic Investment Location
-  Strategic Industrial and Business Area
-  Noise Management Area
-  Quiet Area
-  Principal Office Area
-  Principal Retail Area
-  Principal Office/Retail Area
-  Town Centre
-  Other Retail and Commercial Centres
-  Listed/Scheduled Ancient Monument
-  Conservation Area
-  Frontiers of the Roman Empire World Heritage Site: The Antonine Wall
-  Frontiers of the Roman Empire World Heritage Site: The Antonine Wall buffer zone
-  Green Network
  - Local Nature Reserves
  - Sites of Special Scientific Interest
  - Location of Tree Preservation Orders
  - Historic Gardens and Designed Landscapes
  - Ancient, Long-Established or Semi-Natural Woodland
  - City-Wide SINC
  - Local SINC
  - Sites of Special Landscape Importance
  - Green Corridors
  - Greenbelt





**The Local Development Plan for Glasgow**  
**MAP 2**  
**The Spatial Policy Framework**

Development and Regeneration Services  
 229 George Street, Glasgow G1 1QU