


















0 m 5 m 10 m 20 m

new pedestrian access to park

potential access to car park

- Key:
-  **Formal Space**  
Granite flag paving;  
450mm x random lengths
  -  **Event & Market Space**  
Granite sett paving  
100 x 100 x 100mm
  -  **Vehicular access route**  
granite sett paving  
255 x 380mm and 255 x 500mm
  -  **Disabled parking**  
granite sett paving  
255 x 380mm and 255 x 500mm
  -  **Pedestrian routes**  
granite sett paving  
255 x 380mm and 255 x 500mm
  -  **New pedestrian routes and Building circulation space**  
Resin bond gravel
  -  **Informal seating**
  -  **Steps / Retaining structure**
  -  **Raised platform**  
450mm high
  -  **Multi-purpose Column**  
Hess / City Elements
  -  **Fixed Bollards**
  -  **Retractable Bollards**
  -  **Bicycle rack**
  -  **New tree planting**
  -  **Retained tree numbers tbc**
  -  **Indicative removed tree numbers tbc**
  -  **Proposed levels**

Rev :	Date :	Revisions :	Checked Date	Approved Date
<b>Glasgow City Council</b>				
Scale :	1:500 @ A2	Date :	Oct 2015	
Prepared By :	MG	Checked By :	PLM	
Director of Land & Environmental Services :				
<b>Brian Devlin</b>				
Design Office: Land & Environmental Services, Landscape Design, 231 George Street, Glasgow G1 1RX email: les@glasgow.gov.uk Tel: 0141 287 3903 Fax: 0141 287 3519				
<small>BSL TEAM 2 SOUTHGIA Project# 2015-166841 Shawlands Square#8941_P.Dwg#7.rev0.dwg#8941.P.GA</small>				
<b>Shawlands Square General Arrangements Proposed Layout</b>				
Drawing No. :		<b>8941_P.01A</b>		
Rev :	A	B	C	D
File No. :	<b>8941</b>			
Drawing Status :	Prelim	X	Tender	Contract
Client :	Record			
				Original Drawing Size 594 * 420 (A2)