






- KEY:
-  centre line road marking
diag 1004 4.0 * 2.0* 0.1
 -  speed cushion road marking
diag 1062
 -  Give way road marking
diag 1009 , 1003a & 1004
 -  raised asphalt junction with
75mm gradient.
 -  Black Neopolitan 150 bollard
with red/white banding

Hawick Street/Beil Drive

Proposed NEW asphalt raised speed table

Executive Director of Neighbourhoods, Regeneration & Sustainability: George Gillespie BEng (Hons) CEng MICE		
Drg No :		GT/24/hawick st
File No :	Scale : NTS	
Prep':	GTac':	GT Date : Jul 24
Chk'd:	DBsu':	GT Status
		P C T R

© Crown Copyright [and database rights] 2016. All rights reserved.
OS Licence Number 100023379. You are not permitted to copy,
sub-license, distribute or sell any of this data to third parties in any form.

Neighbourhoods, Regeneration and Sustainability, Roads and Traffic Operations, 231 George St, Glasgow, G1 1RX

