

WOODLANDS ROAD

ST GEORGE'S ROAD

J18 M8 ON SLIP

NORTH STREET

ACCESS TO M8 ON SLIP

J18 M8 OFF SLIP

Install area of natural stone paving outside St George's Mansions

Remove existing triangular island and 2 stage pedestrian crossing and replace with single stage crossing

Re-align and widen pedestrian footway to match desire line and increase area of grass to rear




















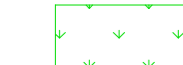

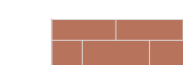

Provide facility to allow cycles to access Woodlands Road advisory cycle lane

Continue natural stone paving currently installed on Sauchiehall Street

Directly tie in to existing two-way cycle track on Sauchiehall Street

NOTES:
1. All dimensions are in metres and all levels are metres above Ordnance Datum unless noted otherwise.

LEGEND:

-  New cycle segregation kerbs
-  New kerbline
-  Existing kerbline
-  Rear of Footway
-  Containment Kerbs
-  Waiting/Loading Restrictions
-  Dropped Kerbs
-  Cycle Footrest
-  Footway resurfacing asphalt
-  Proposed public realm natural stone footway
-  Tactile Paving for controlled crossing
-  Tactile Paving for uncontrolled crossing
-  Cycle racks
-  Existing soft landscaping
-  Proposed soft landscaping
-  Existing brickwork to be retained
-  High Mast lighting column
-  Standard lighting column
-  Sign post
-  Post box
-  Existing tree
-  Proposed tree
-  Proposed bench seating

© Crown copyright and database right 2021. OS Licence Number 100023779. OS MasterMap imagery layer has been created using Ordnance Survey's own imagery and imagery from other suppliers. This data may contain imagery data sourced from www.aerial.com and www.flightaware.com. You are not permitted to copy, sub-licence or sell any of this data to third parties in any form.

Rev	Date	Revisions	Checked	Approved

Glasgow City Council

Prepared by: MH Date: 21/09/2022
 Checked by: ACM Scale: 1:200
 Approved by: KA Software: AutoCAD 2016
 Executive Director of Neighbourhoods and Sustainability:
 George Gillespie BEng (Hons) CEng MICE
 Design Office:
 Exchange House, 231 George Street, Glasgow, G1 1RX

Connecting Woodside Charing X - St George's Road Concept Design Sheet 1 of 8

Drawing No: **ST_32_5155_06_01_S001**

File Location:
 U:\PMD\FIN\2022-5155 Woodside Mini Holend06 DRAWINGS\01 Preliminary\CAD\Phase 2 - Charing X\STB 2022_5155_06_01_01_01 Georges Full STORYMAPS - Update E01 16-09-22.dwg
 Drawing Status: (Prelim) (Tender) (Contract) (Record)
 Client: Glasgow City Council
 Original Drawing Size: 1189x841 (A2)



PLAN 1:200