














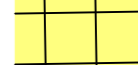





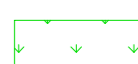
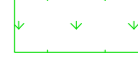


NOTES:  
 1. All dimensions are in metres and all levels are metres above Ordnance Datum unless noted otherwise.

LEGEND:

-  New cycle segregation kerbs
-  New kerbline
-  Existing kerbline
-  Rear of Footway
-  Containment Kerbs
-  Waiting/Loading Restrictions
-  Dropped Kerbs
-  Cycle Footrest
-  Footway resurfacing asphalt
-  Proposed public realm natural stone footway
-  Tactile Paving for controlled crossing
-  Tactile Paving for uncontrolled crossing
-  Cycle racks
-  Existing soft landscaping
-  Proposed soft landscaping
-  Existing brickwork to be retained
-  High Mast lighting column
-  Standard lighting column
-  Sign post
-  Post box
-  Existing tree
-  Proposed tree
-  Proposed bench seating

© Crown copyright and database right 2021. OS Licence Number: 100023379.  
 OS MasterMap imagery layer has been created using Ordnance Survey's own imagery and imagery from other suppliers. This data may contain imagery data sourced from:  
 Ordnance Survey MasterMap, Ordnance Survey, Ordnance Survey, Ordnance Survey, Ordnance Survey.  
 You are not permitted to copy, sub-license or sell any of this data to third parties in any form.

| Rev | Date | Revisions | Checked by | Approved by |
|-----|------|-----------|------------|-------------|
|     |      |           |            |             |

**Glasgow City Council**

Prepared by: **MH** Date: **21/09/2022**  
 Checked by: **ACM** Scale: **1:200**  
 Approved by: **KA** Software: **AutoCAD 2016**

Executive Director of Neighbourhoods and Sustainability:  
**George Gillespie BEng (Hons) CEng MICE**

Design Office:  
 Exchange House, 231 George Street, Glasgow, G1 1RX

**Connecting Woodside  
 St George's Road  
 Concept Design  
 Sheet 3 of 8 - Option A**


Drawing No: **ST\_32\_5155\_06\_01\_S003**

File Location:  
 U:\PMD\FILEMAP\5155 Woodside Mini History\06 DRAWINGS\01  
 Preliminary\CAD\Phase 2 - Charing Street\5155\_06\_01\_St  
 Georges Full STORYMAPS - Update\Edit 16-09-22.dwg

Drawing Status:  Prelim  Tender  Contract  Record

Client: **Glasgow City Council**

Original Drawing Size: **1189x841 (A0)**



PLAN  
 1:200

Signalise junction of West Princes Street and St George's Road

Introduce pedestrian crossing over slip road to Great Western Road

Enhance existing green space

Option A - Separate cycle stage added to provide facility to cross Maryhill Road/ Phoenix Road /St George's road Junction

Provide signalled cycle crossing to West Princes Street

M8 OFF SLIP

WEST PRINCES STREET

SLIP TO GREAT WESTERN ROAD

MARYHILL ROAD

ST GEORGE'S ROAD

PHOENIX ROAD

L TWI