

SPACES FOR PEOPLE - CLARENCE DRIVE POP UP CYCLE ROUTE




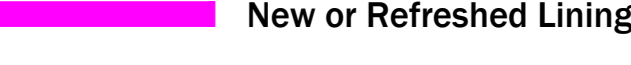



**FULL LENGTH OF CLARENCE DRIVE
- APPROXIMATELY 1 KM ROUTE**

**CLARENCE DRIVE FROM HYNDLAND
ROAD TO RAIL BRIDGE (WARD 23)**

**CLARENCE DRIVE FROM RAIL
BRIDGE TO CROW ROAD (WARD 12)**

NOTES:
1. All dimensions are in metres and all levels are metres above Ordnance Datum unless noted otherwise.

LEGEND:

-  Temporary Traffic Bollard
-  Cycle Segregation Product
-  Existing Gully
-  New or Refreshed Lining
-  Existing Lining
-  Cycle Symbol to TSRGD 1057 at 750mm
-  Temporary Raised Bus Stop

NOTES:

Cycle lane lining to be installed on top of existing advisory cycle lane line

Cycle lane segregation products to be installed at 2.5m spacing (centre to centre)

© Crown copyright and database right 2020. OS Licence Number 100023379. OS MasterMap imagery layer has been created using Ordnance Survey's own imagery and imagery from other suppliers. This data may contain imagery data sourced from other sources. All other copyright reserved. All other copyright reserved. 100023379. You are not permitted to copy, sub-licence or sell any of this data to third parties in any form.

Glasgow City Council

Prepared by:	MH	Date:	03/11/2020
Checked by:	ADM	Scale:	NTS
Approved by:	SG	Software:	AutoCAD 2016
Executive Director of Neighbourhoods and Sustainability:			
George Gillespie BEng (Hons) CEng MICE			
Design Office:			
Exchange House, 231 George Street, Glasgow, G1 1RX			

**Spaces for People
Clarence Drive
Temporary Cycle Lanes
General Arrangement**

Drawing No:
TS_325257_004_032

File Location:

Client:
Glasgow City Council

