



Glasgow City Council Housing Land Audit 2017



GLASGOW CITY COUNCIL

HOUSING LAND AUDIT 31 March 2017

R Brown
Executive Director of Development and Regeneration Services
231 George Street
Glasgow G1 1RX

May 2018

HOUSING LAND AUDIT - 31 MARCH 2017

CONTENTS	Page Number
INTRODUCTION	5
HOUSING SITE SCHEDULES	
(A) TENURE AND PLANNING STATUS DEFINITIONS	6
(B) SITE SCHEDULES – NOTES AND DEFINITIONS	7
(C) ADDITIONAL NOTES	10
(D) SUMMARY TABLES	13
SITE SCHEDULES - ESTABLISHED LAND SUPPLY:	
Private Sector Under Construction	27
Private Sector Consents (capacity greater than 9 units)	35
Private Sector Consents (capacity between 4 to 9 units)	45
Private Sector with Residential Potential (capacity greater than 9 units)	48
Private Sector with Residential Potential (capacity between 4 to 9 units)	64
Private Sector Greenfield Release	69
Social Rented Sector Under Construction (capacity greater than 3 units)	71
Social Rented Sector Consents (capacity greater than 3 units)	75
Social Rented Sector with Residential Potential (capacity greater than 3 units)	80
SITE SCHEDULES - SMALL SITES (capacity less than 4 units): categories as above, where applicable	104
MAPS	127
APPENDIX – Recent House Completions (2012-2017) excluding sites with a capacity of less than 4 units ...	161

INTRODUCTION

- 1 The Housing Land Audit 2017 identifies all potential housing sites in the City at 31 March and estimates future completions from this supply over the following seven years (1 April 2017 to 31 March 2024). In addition to new build sites, the supply also includes conversions from non-residential use and rehabilitation of existing social rented stock for sale.
- 2 The schedules of sites are categorised by tenure and planning status (see below for definitions) with the unique site reference number used to order sites within each category. This format has been agreed by all Councils in the Glasgow and Clyde Valley Area, and provides a consistent approach that facilitates analysis across the Glasgow and the Clyde Valley Strategic Development Plan area. By convention, small sites, i.e. less than 4 dwellings, are excluded from the Glasgow & Clyde Valley wide view of housing land supply (the Established Land Supply). The City Council, however, monitors small sites and they are included in this document in a separate set of schedules.
- 3 Notes on the data provided in the site schedules are provided in Section B. Section C provides more detailed Additional Notes on specific issues, i.e. Tenure, Site Capacity, Established Land Supply, Effective Land Supply, Programmed Output and House Types.
- 4 A4 Maps have been included to show all sites in the land supply, including small sites (1-3 houses). The maps are 1:12,000 scale with 1:6,000 scale insets where greater detail is required. The map index sheet shows the map coverage and the reference number for each A4 map.

- 5 Section D contains a set of tables summarising the land supply position at 31 March 2017 (Tables 1-7) and past house-building rates (Tables 8-14). An additional schedule of 'Recent Housing Completions' is included in an Appendix. It lists all sites on which houses have been completed within the last five years (1 April 2012 – 31 March 2017).
- 6 If you have any queries regarding this document, please contact:

Alistair Doig 0141-287-8656 (alistair.doig@drs.glasgow.gov.uk)
Shahida Bashir 0141-287-6017 (shahida.bashir@drs.glasgow.gov.uk)

Development and Regeneration Services
Glasgow City Council
231 George Street
Glasgow, G1 1RX

Note: The inclusion of sites in the supply does not necessarily infer site availability and only contact with individual owners may ascertain this. If planning permission does not already exist for a particular site, inclusion in the supply does not pre-empt any decision of the City Council in relation to the principle of housing development.

HOUSING LAND AUDIT - 31 MARCH 2017

(A) TENURE AND PLANNING STATUS DEFINITIONS

The **TENURE** categories used are :

- (i) **Private Sector** Dwellings built for owner occupation, including shared ownership, shared equity and private renting either by the private sector or social landlords. (see Additional Note 1)

- (iii) **Affordable Sector** Dwellings built for rent from social landlords, including Social Rented & Mid Market Rent (Below Market Rent).

The **PLANNING STATUS** categories used are :

- (i) **Under Construction** Sites under construction at 31 March 2017.

- (ii) **Consents** Sites with outline/ planning permission in principle or detailed planning consent at 31 March 2017.

- (iii) **Residential Potential** This category includes a wide variety of sites not covered by the above categories, including (a) sites being promoted for housing by the City Council, and (b) other sites that are recognised by the City Council as having residential potential.

- (iv) **Greenfield Release** Greenfield sites identified to meet Structure Plan additional land requirements, but which do not have planning consent at 31 March 2017.

HOUSING LAND AUDIT - 31 MARCH 2017

(B) SITE SCHEDULES – Notes and Definitions

Site Ref	Unique sequential reference number for each site. Sites that have been split into a number of separate sites (e.g. separate phases within a site or mixed tenure developments) have the suffix 'A', 'B', etc.
Map	Reference number of A4 map.
Grid Ref	Ordnance Survey grid reference.
Ward	Council ward site is located in.
Address	Specific site address (where possible street names are used).
Builder	Refers to the developer of the site (if known). In the social rented sector, the housing association that will own and manage the stock is shown.
Owner	Sites which are thought to be privately owned are identified as "private" and those which are in public ownership are subdivided into the following categories : GCC, GHA, HA and OP(other public). The information on ownership is obtained from a number of sources including planning applications and council reports. The accuracy of this information cannot be guaranteed given (a) uncertainty or dispute over ownership on some sites, and (b) the difficulty in monitoring ownership changes.

Area (ha)	The area of the site in hectares.
Capacity	The total capacity of the site expressed as number of dwellings (see Technical Note 2).
Dev Type	Refers to both the type of development and type of site:
NB-B	New Build on a Brownfield site
NB-G	New Build on a Greenfield site
NB-M	New Build on a Mixed Brownfield / Greenfield site
CONV	Conversion of building from other uses to housing.
REFURB	Refurbishment for sale or shared ownership of former public sector or other rented stock.
	The suffix -U (urban) or -NU (non-urban) refers to whether the site is located inside or outside the built-up area.

HOUSING LAND AUDIT - 31 MARCH 2017

SITE SCHEDULES – Notes and Definitions (continued)

Tenure	O/O Owner Occupied S/E Shared Equity S/O Shared Ownership P/R Private Rented S/R Social Rented MMR Mid Market Rent
Fund Prog	Refers to sites identified in the current development funding programmes : GCC – RSL (Registered Social Landlord) development funding programmes administered by the City Council, including shared equity and shared ownership development. GHA – Glasgow Housing Association's new build programme. Gov – Scottish Government's Innovation & Investment Fund
Sub-Market	Refers to the housing sub-market area in which the (private sector) site is located. These areas form part of the wider housing market area system (developed for the Structure Plan and included within the Strategic Development Plan) within which private sector supply and demand is compared : GGNW - Greater Glasgow North & West SGNE - Strathkelvin & Glasgow North East GE - Glasgow East GGS - Greater Glasgow South

PA Status This field provides additional information on the status of the site. For those sites with planning consent, it identifies whether it is outline/ planning permission in principle or detailed consent. For potential sites it indicates where a planning application has been submitted or granted subject to Section 69 or 75 agreement being signed (as at 31 March 2017).

Established An entry in this field shows that the site is part of the private sector Established Land Supply. The year indicates that the site has been continuously considered part of the Established Land Supply since then. (see Additional Note 3)

Effective An entry in this field shows that the site is part of the Established Land Supply which is Effective, i.e. that development is anticipated on the site over the next seven years. The year indicates that the site has been continuously considered part of the Effective Land Supply since that date. (see Additional Note 4)

HOUSING LAND AUDIT - 31 MARCH 2017

SITE SCHEDULES – Notes and Definitions (continued)

SPGR	Indicates a greenfield site released to meet Structure Plan additional land supply requirements. The date refers to the publication year of the relevant Structure Plan.
Built	Indicates the number of dwellings built and occupied each year over the previous three years. Sites that have been under construction for longer than this will have the sum of earlier completions in the Pre 14 column.
Total Built	Indicates the total number of dwellings <u>built and occupied</u> at 31 March 2017.
Rem Cap	The remaining capacity of the site, i.e. dwellings not yet started, dwellings under construction and dwellings built but not yet occupied at 31 March 2017.
Flats	Indicates the number of flats to be developed on each site. (see Additional Note 6) 'Est' indicates where this figure is an estimate.

The remaining fields are relevant only to sites in the Established Land Supply, i.e. excluding sites with a capacity of less than 4 units. Note that, because of uncertainty about tenure, sites in the 'Tenure Not Specified' category are treated as non-effective. The methodology used in programming sites is described in Additional Note 5.

Programming Anticipated completions by year over the next seven years (1 April 2017 to 31 March 2024).

Total 17-24 Total programmed output for the next seven years.

Post 2024 Indicates the residual capacity not included in the total programmed output. The main reasons for capacity being included in the Post 2024 column are :

- (a) The site may have a long lead-in time or a slow development rate so that only part can be programmed within the next seven years.
- (b) The site may be part of a major development area that is phased, with not all phases producing output during the next seven years.
- (c) The site may suffer from constraints that preclude development during the next seven years despite the site continuing to have residential potential. These sites are considered to be non-effective.

(C) ADDITIONAL NOTES

1 TENURE – Private Sector

Growth in the private rented sector in the City is not fully reflected in the housing land supply. The reason for this is that very few sites are identified at the outset specifically for the private rental market. Most of the growth in new build for private renting relates to individuals or companies buying one or more properties to rent. This has resulted in flatted developments that contain a mix of private rental and owner-occupied units. Only where there is evidence of buy-to-let investors being in the majority is the site categorised as private rented.

The land supply will continue to differentiate between sites for owner-occupation and private rental where possible, although, in one critical respect, the differentiation is not important. Private sector housing demand estimates for both the Strategic Development Plans 2011 & 2017 encompass both the owner-occupied and private rented sectors. Accordingly, all sites for private renting, owner-occupation, or a mixture of both, are relevant in meeting that demand.

The schedules in this document continue with the accepted practice that all shared equity and shared ownership sites are included in the private sector supply. However, the Housing Needs and Demand Assessment for the Glasgow & Clyde Valley area separates the contribution that ‘intermediate’ housing products like shared equity can make to meeting affordable housing needs. For this reason, most of the Summary Tables (pages 13-26) separate these elements of the private sector supply.

2 SITE CAPACITY

The site capacity figures used are the most realistic assessments available. These are taken from planning consents, planning applications or other known proposals. In the absence of such information, a notional capacity based on housing density is applied. The *City Development Plan, SG1, Placemaking (Part 2): Residential Density* specifies a range of housing densities according to location and accessibility to public transport. For the purposes of estimating capacity, however, these ranges are replaced by a single density figure for each category, as follows:

Location	Public Transport Accessibility	Notional Density (houses per hectare)
City Centre	High or Base	100
Inner Urban	High	100
Inner Urban	Base or Below Base	50
Outer Urban	High	30
Outer Urban	Base or Below Base	30
Non Urban	All	20

The particular notional densities used have been chosen to ensure that the overall capacity of the land supply is not over-estimated. On average, the application of the above densities will tend to under-estimate capacity.

Note: The capacity of a housing site may change over time. The inclusion of an estimated figure in this document does not imply that the capacity is acceptable to the Council. That can only be established by planning consent.

(C) ADDITIONAL NOTES (continued)

3 ESTABLISHED LAND SUPPLY

All sites with a total capacity of four or more dwellings, collectively make up the established land supply (ELS). The ELS comprises the remaining capacity on sites under construction, sites with planning consent, and other land and buildings that are recognised as having potential for housing development.

4 EFFECTIVE LAND SUPPLY

This housing land audit has been prepared in line with the timescales set out in Scottish Planning Policy (June 2014). It requires the Strategic Development Plan (SDP) to identify sites that are capable of development by the end of year 7, building in up to 2 years to allow for the adoption of Local Development Plans following the approval of the SDP.

The assessment of site effectiveness has been undertaken by applying the criteria below from Planning Advice Note 2/2010 Affordable Housing and Housing Land Audits (August 2010).

- **ownership** : the site is in the ownership or control of a party which can be expected to develop it or release it for development. Where a site is in the ownership of a local authority or other public body, it should be included only where it is part of a programme of land disposal;

- **physical** : the site, or relevant part of it, is free from constraints related to slope, aspect, flood risk, ground stability or vehicular access which would preclude its development. Where there is a solid commitment to removing the constraints in time to allow development in the period under consideration, or the market is strong enough to fund the remedial work required, the site should be included in the effective supply;
- **contamination** : previous use has not resulted in contamination of the site or, if it has, commitments have been made which would allow it to be developed to provide marketable housing;
- **deficit funding** : any public funding required to make residential development economically viable is committed by the public bodies concerned;
- **marketability** : the site, or relevant part of it, can be developed in the period under consideration;
- **infrastructure** : the site is either free of infrastructure constraints, or any required infrastructure can be provided realistically by the developer or another party to allow development and
- **land use** : housing is the sole preferred land use of the land in planning terms, or if housing is one of a range of possible uses other factors such as ownership and marketability point to housing becoming a realistic option.

(C) ADDITIONAL NOTES (continued)

5 PROGRAMMED OUTPUT

Estimated start-dates for effective sites are based on :

- (a) development lead-in times, including the estimated time taken to overcome constraints and gain all the necessary permissions;
- (b) availability of funding, if required; and
- (c) development of other sites in the locality.

The annual programmed output from each of the effective sites in the private sector over the 7-year period is estimated taking into account a variety of factors including those listed below. These factors are not a consideration in the social rented sector.

- (a) site location;
- (b) developer involved;
- (c) type and price of dwelling;
- (d) past performance; and
- (e) competition between sites.

Due to the greater uncertainty in estimating output for sites in the private sector of less than 10 houses that have not yet started, a convention has been established whereby these sites are grouped together and only 50% of their total capacity is included in the total programmed output. The 50% rule is based on an assessment of past trends in the proportion of such sites that have been built.

Mixed tenure sites are sub-divided by tenure and this often results in a site of less than 10 shared ownership or shared equity units. For these sites, programming is related to the whole development site, and the 50% rule is not applied.

6 EFFECTIVENESS AND PROGRAMMING – Current Market Conditions

Current housing market conditions (with constrained demand and/or reduced capacity in the development industry) have had a significant impact on judgements about the programming of private housing developments. Based on an assumption of gradual recovery in the market, the anticipated site starts for a significant number of sites have been delayed. This has resulted in a reduced effective supply in comparison with previous audits.

7 HOUSE TYPES – Private Sector

Information on the total number of flats on each site is included in the land supply schedules. Further work has been carried out to identify the balance between flatted and non-flatted development in relation to the 2017-24 programmed output. Although it has not been possible to include this information in the individual site schedules, Table 7 summarises the position by Community Planning Partnership Area.

The monitoring of house type information for past completions in the private sector (mainstream) is further refined by separately identifying detached, semi-detached and terraced housing. Table 14 summarises the position in the City for the last ten years.

TABLE 1

2017 Housing Land Supply - Programming by Tenure and Category

Tenure / Category	2017 Established Land Supply	2017-18	2018-19	2019-20	2020-21	2021-22	2022-23	2023-24	2017-2024 Effective Land Supply	Non-Effective Land Supply
Private Sector										
Under Construction	3,022	1,323	652	321	228	192	133	71	2,920	102
Consents (over 9 capacity)	9,268	75	480	1,377	1,459	1,281	871	552	6,095	3,173
Consents (4-9 capacity)	120	8	8	15	12	2	8	7	60	60
Residential Potential (over 9)	14,278	38	394	732	963	1,040	1,269	1159	5,595	8,683
Residential Potential (4-9)	166	12	11	18	8	17	8	13	87	79
Greenfield Release	3,430	0	35	75	100	180	230	230	850	2,580
Private Sector Total	30,284	1,456	1,580	2,538	2,770	2,712	2,519	2,032	15,607	14,677
Social Rented Sector										
Under Construction	1,194	928	216	25	0	25	0	0	1,194	0
Consents	1,235	129	553	206	183	132	0	0	1,203	32
Residential Potential	7,078	0	923	1,721	705	779	918	507	5,553	1,525
Social Rented Sector Total	9,507	1,057	1,692	1,952	888	936	918	507	7,950	1,557
Total - All Tenures	39,791	2,513	3,272	4,490	3,658	3,648	3,437	2,539	23,557	16,234

Note1: Private sector comprises owner occupied, shared equity, shared ownership and private rented

Note2: Social Rented sector comprises social rented and mid market rented

Note3: Excludes sites with a capacity of less than 4 units

TABLE 2

2017 Private Sector (Mainstream) Housing Land Supply - Programming by Sub Market Area

Strategic Development Plan Sub Market Area	2017 Established Land Supply	2017-18	2018-19	2019-20	2020-21	2021-22	2022-23	2023-24	2017-2024 Effective Land Supply	Non-Effective Land Supply
Glasgow East	8,925	461	485	570	561	617	764	729	4,187	4,738
Strathkelvin & Greater Glasgow North East	2,806	92	95	110	218	250	260	220	1,245	1,561
Greater Glasgow North West	11,374	328	242	993	956	951	835	680	4,985	6,389
Greater Glasgow South	6,380	463	675	778	901	822	630	403	4,672	1,708
City Total	29,485	1,344	1,497	2,451	2,636	2,640	2,489	2,032	15,089	14,396

Note1: Private Sector (Mainstream) comprises owner occupied & private rented only

Note2: Excludes sites with a capacity of less than 4 units

Note3: The sub-market areas provide the framework for comparing private sector demand and supply in the Strategic Development Plan.

TABLE 3

2017 Private Sector (Mainstream) Housing Land Supply - Programming by CPP/Ward

Name	2017 Established Land Supply	2017-18	2018-19	2019-20	2020-21	2021-22	2022-23	2023-24	2017-2024 Effective Land Supply	Non-Effective Land Supply
Anderston/City/Yorkhill	4747	51	95	244	456	445	332	170	1793	2954
Baillieston	1055	204	187	111	115	98	65	68	848	207
Calton	2197	111	58	240	251	234	336	226	1456	741
Canal	1908	26	30	86	121	132	158	144	697	1211
Cardonald	52	16	8	5	5	5	5	5	49	3
Dennistoun	625	0	40	40	100	115	60	60	415	210
Drumchapel/Anniesland	1152	0	0	66	72	100	60	106	404	748
East Centre	409	71	109	83	4	0	0	0	267	142
Garscadden/Scotstounhill	230	0	30	30	30	30	30	30	180	50
Govan	1458	0	50	100	201	202	130	50	733	725
Greater Pollok	539	193	83	118	93	0	0	0	487	52
Hillhead	441	81	49	58	77	30	30	30	355	86
Langside	957	18	158	153	182	132	50	50	743	214
Linn	344	27	71	83	63	48	32	0	324	20
Maryhill	521	46	35	59	76	90	90	90	486	35
Newlands/Auldburn	1245	60	145	161	120	172	170	173	1001	244
North East	4634	70	76	75	151	197	343	411	1323	3311
Partick East/Kelvindale	390	56	3	33	34	26	0	0	152	238
Pollokshields	301	12	56	0	75	87	40	0	270	31
Shettleston	584	5	18	21	0	33	70	74	221	363
Southside Central	1484	137	104	158	162	176	203	125	1065	419
Springburn/Robroyston	2227	92	92	110	158	190	150	110	902	1325
Victoria Park	1985	68	0	417	90	98	135	110	918	1067
City Total	29,485	1,344	1,497	2,451	2,636	2,640	2,489	2,032	15,089	14,396

Note1: Private Sector (Mainstream) comprises owner occupied & private rented only

Note2: Excludes sites with a capacity of less than 4 units

TABLE 4

2017 Private Sector (Shared Equity) Housing Land Supply - Programming by CPP/Ward

CPP Area	2017 Established Land Supply	2017-18	2018-19	2019-20	2020-21	2021-22	2022-23	2023-24	2017-2024 Effective Land Supply	Non-Effective Land Supply
Anderston/City/Yorkhill	85	59	0	0	0	0	0	0	59	26
Baillieston	30	0	0	0	0	0	0	0	0	30
Calton	115	0	0	0	115	0	0	0	115	0
Canal	148	0	0	0	0	15	0	0	15	133
Cardonald	67	0	67	0	0	0	0	0	67	0
Dennistoun	48	0	0	48	0	0	0	0	48	0
Drumchapel/Annie'sland	23	23	0	0	0	0	0	0	23	0
East Centre	26	0	0	0	0	0	0	0	0	26
Govan	55	0	0	0	0	0	0	0	0	55
Greater Pollok	20	0	0	20	0	0	0	0	20	0
Hillhead	38	0	0	8	0	30	0	0	38	0
Linn	30	30	0	0	0	0	0	0	30	0
Maryhill	11	0	0	0	0	0	0	0	0	11
Pollokshields	35	0	0	0	19	16	0	0	35	0
Southside Central	10	0	10	0	0	0	0	0	10	0
Springburn/Robroyston	58	0	6	11	0	11	30	0	58	0
City Total	799	112	83	87	134	72	30	0	518	281

Note1: Private Sector (Shared Equity) includes some shared ownership

Note2: Excludes sites with a capacity of less than 4 units

TABLE 5

2017 Social Rented Sector Housing Land Supply - Programming by CPP/Ward

CPP Area	2017 Established Land Supply	2017-18	2018-19	2019-20	2020-21	2021-22	2022-23	2023-24	2017-2024 Effective Land Supply	Non-Effective Land Supply
Anderston/City/Yorkhill	276	147	0	57	0	12	0	0	216	60
Baillieston	206	0	64	50	0	0	25	25	164	42
Calton	1726	30	208	384	281	380	265	50	1598	128
Canal	1343	146	206	98	20	135	85	90	780	563
Cardonald	81	0	51	30	0	0	0	0	81	0
Dennistoun	374	0	63	56	130	100	25	0	374	0
Drumchapel/Annie'sland	238	38	0	134	0	0	0	26	198	40
East Centre	315	80	24	93	0	0	12	0	209	106
Garscadden/Scotstounhill	115	96	19	0	0	0	0	0	115	0
Govan	903	105	337	126	0	0	160	100	828	75
Greater Pollok	338	0	78	55	65	0	30	8	236	102
Hillhead	66	0	0	16	0	50	0	0	66	0
Langside	47	0	0	47	0	0	0	0	47	0
Linn	287	100	44	110	0	0	25	0	279	8
Maryhill	138	52	40	0	0	0	0	0	92	46
Newlands/Auldburn	262	31	134	30	12	0	25	0	232	30
North East	753	0	46	155	125	98	51	178	653	100
Partick East/Kelvindale	60	0	60	0	0	0	0	0	60	0
Pollokshields	308	4	49	140	83	32	0	0	308	0
Shettleston	500	109	88	70	98	0	70	0	435	65
Southside Central	528	42	120	168	0	104	60	0	494	34
Springburn/Robroyston	577	77	33	133	74	25	85	30	457	120
Victoria Park	66	0	28	0	0	0	0	0	28	38
City Total	9,507	1,057	1,692	1,952	888	936	918	507	7,950	1,557

Note1: Excludes sites with a capacity of less than 4 units

Note2: Social Rented sector comprises social rented and mid market rented

TABLE 6

2017 Effective Housing Land Supply by Site Type

Site Type	Private (Mainstream)		Private (Shared Equity)		Social Rented		All Tenures	
	No.	%	No.	%	No.	%	No.	%
New Build Brownfield	10,862	72.0%	374	72.2%	7,218	90.8%	18,454	78.3%
Conversion	853	5.7%	63	12.2%	238	3.0%	1,154	4.9%
Total Brownfield	11,715	77.6%	437	84.4%	7,456	93.8%	19,608	83.2%
New Build Greenfield	3,374	22.4%	81	15.6%	494	6.2%	3,949	16.8%
Total	15,089	100.0%	518	100.0%	7,950	100.0%	23,557	100.0%

Note1: Private Sector (Mainstream) comprises owner occupied & private rented. Private (Shared Equity) includes some shared ownership. Social Rented includes Mid Market Rent

Note2: Conversions include some rehabilitation of social rented stock for sale or shared ownership

Note3: Excludes sites with a capacity of less than 4 units

TABLE 7

2017 Effective Private Housing (Mainstream) Land Supply by House Type and CPP/Ward

CPP Area	2017 Established Land Supply			2017-24 Effective Land Supply			Non-Effective Land Supply		
	Flats	Houses	Total	Flats	Houses	Total	Flats	Houses	Total
Anderston/City/Yorkhill Total	4,675	72	4,747	1792	1	1793	2883	71	2954
Baillieston Total	24	1,031	1,055	0	848	848	24	183	207
Calton Total	1,833	364	2,197	1119	337	1456	714	27	741
Canal Total	834	1,074	1,908	338	359	697	496	715	1211
Cardonald Total	11	41	52	11	38	49	0	3	3
Dennistoun Total	407	218	625	267	148	415	140	70	210
Drumchapel/Anniesland Total	264	888	1,152	115	289	404	149	599	748
East Centre Total	57	352	409	53	214	267	4	138	142
Garscadden/Scotstounhill Total	113	117	230	88	92	180	25	25	50
Govan Total	1,282	176	1,458	619	114	733	663	62	725
Greater Pollok Total	0	539	539	0	487	487	0	52	52
Hillhead Total	422	19	441	336	19	355	86	0	86
Langside Total	768	189	957	554	189	743	214	0	214
Linn Total	99	245	344	79	245	324	20	0	20
Maryhill Total	367	154	521	355	131	486	12	23	35
Newlands/Auldburn Total	402	843	1,245	317	684	1001	85	159	244
North East Total	57	4,577	4,634	44	1279	1323	13	3298	3311
Partick East/Kelvindale Total	377	13	390	142	10	152	235	3	238
Pollokshields Total	300	1	301	270	0	270	30	1	31
Shettleston Total	194	390	584	73	148	221	121	242	363
Southside Central Total	1,269	215	1,484	937	128	1065	332	87	419
Springburn/Robroyston Total	44	2,183	2,227	42	860	902	2	1323	1325
Victoria Park Total	1,821	164	1,985	820	98	918	1001	66	1067
City Total	15620	13865	29485	8371	6718	15089	7249	7147	14396

Note1: Private Sector (Mainstream) comprises owner occupied & private rented only

Note2: Excludes sites with a capacity of less than 4 units

TABLE 8

Past City-wide Housing Completions by Tenure, 1980-2017

Tenure	Annual Average												Total 1980 - 2017	
	1980-85	1985-90	1990-95	1995-00	2000-05	2005-10	2010-11	2011-12	2012-13	2013-14	2014-15	2015-16		2016-17
Private (Mainstream)	1,090	1,992	1,209	1,749	2,277	2,460	1,073	955	802	729	655	1,262	1,104	60,467
Private (Shared Equity)	0	9	90	215	29	88	83	180	122	95	63	73	17	2,781
Social Rented	689	380	471	749	970	755	1,035	1,127	473	717	1,168	1,081	726	26,396
Total	1,779	2,381	1,770	2,713	3,276	3,303	2,191	2,262	1,397	1,541	1,886	2,416	1,847	89,644

Note1: Private (Mainstream) comprises owner occupied & private rented. Private (Shared Equity) includes some shared ownership. Social Rented includes Mid Market Rent

Note2: Excludes sites with a capacity of less than 4 units

TABLE 9

Past Private (Mainstream) Housing Completions by Sub Market Area, 1980-2017

Strategic Development Plan Sub Market Area	Annual Average													Total 1980 - 2017
	1980-85	1985-90	1990-95	1995-00	2000-05	2005-10	2010-11	2011-12	2012-13	2013-14	2014-15	2015-15	2016-17	
Greater Glasgow North West	436	720	406	594	1,019	1,091	532	380	278	202	192	90	184	23,188
Strathkelvin & Greater Glasgow North East	153	162	134	266	82	101	62	34	19	13	21	9	16	4,658
Glasgow East	225	565	344	379	378	589	277	294	233	246	300	753	410	14,916
Greater Glasgow South	276	545	326	511	799	678	202	247	272	268	142	410	494	17,705
City Total	1090	1992	1210	1750	2278	2459	1,073	955	802	729	655	1,262	1,104	60,467

Note1: Private Sector (Mainstream) comprises owner occupied & private rented

Note2: Excludes sites with a capacity of less than 4 units

Note3: The sub-market areas provide the framework for comparing private sector demand and supply in the Structure Plan, and Strategic Development Plan.

TABLE 10

Past Private (Mainstream) Housing Completions by CPP/Ward, 2007-2017

CPP/Ward	2007-08	2008-09	2009-10	2010-11	2011-12	2012-13	2013-14	2014-15	2015-16	2016-17
Anderston/City/Yorkhill	469	174	297	206	80	38	43	87	9	16
Baillieston	97	41	54	65	109	54	66	53	187	143
Calton	351	205	169	81	79	37	36	76	367	125
Canal	170	121	28	7	28	19	3	1	0	0
Cardonald	48	2	0	1	4	3	3	1	6	6
Dennistoun	103	18	3	18	6	6	0	0	0	0
Drumchapel/Anniesland	68	101	51	49	40	26	19	18	29	4
East Centre	53	81	28	52	19	64	45	57	71	44
Garscadden/Scotstounhill	133	91	33	12	5	18	0	0	0	0
Govan	94	38	42	27	65	43	113	0	0	0
Greater Pollok	271	44	29	45	50	32	60	69	197	217
Hillhead	32	43	34	4	22	62	73	57	23	88
Langside	33	90	67	47	71	79	18	0	34	87
Linn	93	36	12	1	0	0	0	0	0	29
Maryhill	85	32	73	85	50	46	37	0	0	23
Newlands/Auldburn	31	30	12	37	14	0	0	0	6	0
North East	251	97	72	41	70	86	110	135	137	98
Partick East/Kelvindale	67	110	70	75	90	69	25	29	29	53
Pollokshields	143	90	101	18	3	0	0	0	0	0
Shettleston	86	65	14	44	32	0	0	0	0	0
Southside Central	53	45	29	26	40	115	74	72	167	155
Springburn/Robroyston	101	62	42	38	13	5	2	0	0	16
Victoria Park	412	136	119	94	65	0	2	0	0	0
City Total	3,244	1,752	1,379	1,073	955	802	729	655	1,262	1,104

Note1: Private Sector (Mainstream) comprises owner occupied & private rented only

Note2: Excludes sites with a capacity of less than 4 units

TABLE 11

Past Private (Shared Equity) Housing Completions by CPP/Ward, 2007-2017

CPP/Ward	2007-08	2008-09	2009-10	2010-11	2011-12	2012-13	2013-14	2014-15	2015-16	2016-17
Anderston/City/Yorkhill	0	0	0	17	13	1	23	0	0	0
Baillieston	0	0	0	0	0	0	0	0	10	0
Calton	0	21	38	2	3	7	0	0	0	0
Canal	30	23	13	0	9	30	3	0	45	8
Cardonald	9	17	0	0	0	0	0	0	0	0
Dennistoun	15	22	0	0	27	4	0	0	0	0
Drumchapel/Anniesland	0	0	12	3	0	0	0	0	0	0
East Centre	28	2	10	6	4	0	0	0	0	0
Garscadden/Scotstounhill	0	0	6	4	0	0	0	0	0	0
Govan	0	6	0	35	25	34	12	6	5	0
Greater Pollok	0	0	10	0	15	0	32	4	0	0
Hillhead	0	0	0	0	24	24	19	0	0	0
Langside	0	0	0	0	0	0	0	17	3	0
Linn	0	0	0	0	6	0	0	10	1	0
Maryhill	0	0	0	0	3	6	0	15	4	0
Newlands/Auldburn	0	0	11	4	5	5	0	4	0	0
North East	0	8	24	2	0	0	0	0	5	5
Pollokshields	1	11	20	2	12	0	0	0	0	0
Shettleston	0	7	25	0	0	0	0	0	0	0
Southside Central	3	2	10	0	0	5	3	0	0	0
Springburn/Robroyston	0	0	0	0	28	3	3	7	0	4
Victoria Park	0	0	0	8	6	3	0	0	0	0
City Total	86	119	179	83	180	122	95	63	73	17

Note1: Private Sector (Shared Equity) includes some shared ownership

Note2: Excludes sites with a capacity of less than 4 units

TABLE 12

Past Social Rented Housing Completions by CPP/Ward, 2007-2017

CPP Area	2007-08	2008-09	2009-10	2010-11	2011-12	2012-13	2013-14	2014-15	2015-16	2016-17
Anderston/City/Yorkhill	0	0	41	161	5	73	96	53	74	0
Baillieston	14	29	0	0	0	0	0	33	7	0
Calton	16	101	111	61	107	49	87	403	23	99
Canal	92	7	0	84	62	4	48	4	125	89
Cardonald	0	4	0	0	0	0	0	0	54	15
Dennistoun	0	14	36	0	70	0	46	0	199	42
Drumchapel/Annie'sland	27	50	34	39	51	16	19	36	24	0
East Centre	60	6	56	86	63	0	0	121	4	45
Garscadden/Scotstounhill	53	54	27	22	30	0	0	0	50	112
Govan	100	36	12	157	240	100	41	4	103	40
Greater Pollok	42	8	43	66	80	0	44	0	0	0
Hillhead	0	0	0	0	75	43	26	0	0	0
Langside	0	0	4	1	23	41	66	35	100	0
Linn	57	13	0	42	6	0	0	55	6	0
Maryhill	0	33	26	35	19	0	21	85	0	0
Newlands/Auldburn	0	0	23	4	130	35	81	2	0	95
North East	37	142	77	79	2	9	66	0	46	4
Pollokshields	0	0	0	42	0	0	0	0	0	0
Shettleston	69	70	22	14	93	17	56	71	85	29
Southside Central	163	45	161	24	0	75	0	201	24	39
Springburn/Robroyston	39	215	139	79	58	11	20	65	157	37
Victoria Park	0	0	0	39	13	0	0	0	0	80
City Total	769	827	812	1,035	1,127	473	717	1,168	1,081	726

Note1: Excludes sites with a capacity of less than 4 units

TABLE 13

Past Private (Mainstream) Housing Completions by Site Type, 2007-2017

Site Type	2007-08	2008-09	2009-10	2010-11	2011-12	2012-13	2013-14	2014-15	2015-16	2016-17
	(A) Number of Units									
New Build Brownfield	2,454	1,355	1,007	791	665	540	469	551	908	620
Conversion	204	131	176	136	78	124	143	12	25	102
Total Brownfield	2,658	1,486	1,183	927	743	664	612	563	933	722
New Build Greenfield	586	266	196	146	212	138	117	92	329	329
Total	3,244	1,752	1,379	1,073	955	802	729	655	1,262	1,051
	(B) Percentage									
New Build Brownfield	75.6%	77.3%	73.0%	73.7%	69.6%	67.3%	64.3%	84.1%	71.9%	59.0%
Conversion	6.3%	7.5%	12.8%	12.7%	8.2%	15.5%	19.6%	1.8%	2.0%	9.7%
Total Brownfield	81.9%	84.8%	85.8%	86.4%	77.8%	82.8%	84.0%	86.0%	73.9%	68.7%
New Build Greenfield	18.1%	15.2%	14.2%	13.6%	22.2%	17.2%	16.0%	14.0%	26.1%	31.3%
Total	100.0%	100.0%	100.0%	100.0%	100.0%	100.0%	100.0%	100.0%	100.0%	100.0%

Note1: Private Sector (Mainstream) comprises owner occupied & private rented only

Note2: Conversions include some rehabilitation of social rented stock for sale

Note3: Excludes sites with a capacity of less than 4 units

TABLE 14 Past Private (Mainstream) Housing Completions by Location and House Type, 2007-2017

Location	House Type	2007-08		2008-09		2009-10		2010-11		2011-12		2012-13		2013-14		2014-15		2015-16		2016-17	
City Centre	Detached	0	0%	0	0%	0	0%	0	0%	0	0%	0	0%	0	0%	0	0%	0	0%	0	0%
	Semi-Detached	0	0%	0	0%	0	0%	0	0%	0	0%	0	0%	0	0%	0	0%	0	0%	0	0%
	Terraced (incl Town Houses)	0	0%	0	0%	0	0%	0	0%	0	0%	0	0%	0	0%	0	0%	0	0%	0	0%
	Flatted	378	100%	191	100%	269	100%	232	100%	96	100%	33	100%	37	100%	38	100%	9	100%	16	100%
	Total	378	100%	191	100%	269	100%	232	100%	96	100%	33	100%	37	100%	38	100%	9	100%	16	100%
Inner Urban Area	Detached	0	0%	0	0%	2	0%	0	0%	0	0%	0	0%	2	1%	3	1%	20	4%	8	2%
	Semi-Detached	4	0%	0	0%	0	0%	2	1%	0	0%	0	0%	6	2%	4	2%	24	4%	18	4%
	Terraced (incl Town Houses)	87	6%	34	5%	31	6%	41	13%	41	12%	28	8%	15	5%	29	11%	199	37%	61	14%
	Flatted	1,392	94%	669	95%	524	94%	266	86%	292	88%	328	92%	286	93%	227	86%	299	55%	338	80%
	Total	1,483	100%	703	100%	557	100%	309	100%	333	100%	356	100%	309	100%	263	100%	542	100%	425	100%
Outer Urban Area	Detached	123	13%	105	15%	59	14%	44	10%	42	10%	45	14%	66	26%	65	34%	93	29%	57	20%
	Semi-Detached	186	20%	58	8%	58	14%	47	11%	65	16%	53	17%	88	35%	81	42%	126	39%	94	33%
	Terraced (incl Town Houses)	223	24%	105	15%	100	23%	102	24%	142	34%	110	35%	44	17%	21	11%	57	18%	59	21%
	Flatted	390	42%	426	61%	209	49%	235	55%	168	40%	108	34%	54	21%	27	14%	45	14%	72	26%
	Total	922	100%	694	100%	426	100%	428	100%	417	100%	316	100%	252	100%	194	100%	321	100%	282	100%
Non Urban Area	Detached	397	86%	136	83%	125	98%	103	99%	102	94%	78	80%	112	85%	131	82%	274	70%	317	84%
	Semi-Detached	26	6%	8	5%	0	0%	0	0%	6	6%	17	18%	18	14%	27	17%	74	19%	49	13%
	Terraced (incl Town Houses)	18	4%	13	8%	1	1%	1	1%	1	1%	2	2%	1	1%	2	1%	42	11%	12	3%
	Flatted	20	4%	7	4%	1	1%	0	0%	0	0%	0	0%	0	0%	0	0%	0	0%	0	0%
	Total	461	100%	164	100%	127	100%	104	100%	109	100%	97	100%	131	100%	160	100%	390	100%	378	100%
City Total	Detached	520	16%	241	14%	186	13%	147	14%	144	15%	123	15%	180	25%	199	30%	199	30%	382	35%
	Semi-Detached	216	7%	66	4%	58	4%	49	5%	71	7%	70	9%	112	15%	112	17%	112	17%	161	15%
	Terraced (incl Town Houses)	328	10%	152	9%	132	10%	144	13%	184	19%	140	17%	60	8%	52	8%	52	8%	132	12%
	Flatted	2,180	67%	1,293	74%	1,003	73%	733	68%	556	58%	469	58%	377	52%	292	45%	292	45%	426	39%
	Total	3,244	100%	1,752	100%	1,379	100%	1,073	100%	955	100%	802	100%	729	100%	655	100%	655	100%	1101	100%

Note1: Private Sector (Mainstream) comprises owner occupied & private rented only

Note2: Excludes sites with a capacity of less than 4 units

Glasgow City Council - Housing Land Audit - 31 March 2017

Site Schedules - Established Land Supply

PRIVATE SECTOR UNDER CONSTRUCTION (capacity greater than 3 units)

Site ref	Ward	Area(ha)	Dev Type	Established														Total	Post			
Map	Address	Capacity	Tenure	Effective	Built								Total	Rem	Programming						Total	Post
Grid ref	Builder		Fund Prog	Flats	Pre 14	14-15	15-16	16-17	Built	Cap	17-18	18-19	19-20	20-21	21-22	22-23	23-24	17-24	2024			
Category	Owner		Sub-Market	SPGR																		
	PA status																					
0383	Calton	3.63	NB-B-U	2007																		
	Janefield St/ Springfield Rd		O/O	2007																		
4.4	Bellway	320		278	107	44	38	61	250	70	51	19	0	0	0	0	0	70	0			
262285 664071	Private		GE																			
PRIVATE SECTOR UNDER CONSTRUCTION																						
0389A	Canal	3.33	NB-B-U	1985																		
	Strachur St/ Balmore Rd		O/O	2003																		
3.2	O'Brien	198		72	128	0	0	0	128	70	0	0	16	39	15	0	0	70	0			
258261 669299	Private		GGNW																			
PRIVATE SECTOR UNDER CONSTRUCTION																						
0457B	East Centre	5.23	NB-B-U	2002																		
	Myreside St/ Rigby St Ph3		O/O	2008																		
4.4	Bellway	122		0		13	66	37	116	6	6	0	0	0	0	0	0	6	0			
262728 664745	Private		GE																			
PRIVATE SECTOR UNDER CONSTRUCTION																						
0457C	East Centre	4.14	NB-B-U	1997																		
	Myreside St/ Rigby St		O/O	2008																		
4.4	Bellway	148		32				7	7	141	50	50	41	0	0	0	0	141	0			
262736 664914	Private		GE																			
PRIVATE SECTOR UNDER CONSTRUCTION																						
0760A	Springburn/Robroyston	3.86	NB-B-U	1998																		
	Broomfield Rd/Cardow Rd/Birnie Rd		O/O	2005																		
4.3	Kellcon Homes	124		0				4	4	120	20	20	20	20	20	20	0	120	0			
262400 667367	Private		SGNE																			
PRIVATE SECTOR UNDER CONSTRUCTION																						
1270	Cardonald	0.97	NB-G-U	1999																		
	rear 196 Berryknowes Rd		O/O	2009																		
1.4	Paddle Homes	55		0	11	1	6	1	19	36	5	5	5	5	5	5	5	35	1			
253573 664307	Private		GGN																			
PRIVATE SECTOR UNDER CONSTRUCTION																						
1388B	Anderston/City/Yorkhill	0.56	NB-B-U	1991																		
	Hill St/ Buccleuch St/ Renfrew St		O/O	1991																		
3.3i	Ogilvie	63		63	11	20	9	0	40	23	0	23	0	0	0	0	0	23	0			
258104 666149	HA/Priv		GGNW																			
PRIVATE SECTOR UNDER CONSTRUCTION																						

Glasgow City Council - Housing Land Audit - 31 March 2017

Site Schedules - Established Land Supply

PRIVATE SECTOR UNDER CONSTRUCTION (capacity greater than 3 units)

Site ref	Ward	Area(ha)	Dev Type	Established														Total	Post		
Map	Address	Capacity	Tenure	Effective	Built														17-24	2024	
Grid ref	Builder		Fund Prog	Flats	Pre 14	14-15	15-16	16-17	Total	Rem	Programming										
Category	Owner		Sub-Market	SPGR					Built	Cap	17-18	18-19	19-20	20-21	21-22	22-23	23-24				
			PA status																		
1523E	North East	9.10	NB-M-U	1992																	
	Gartloch Rd/ Tillycairn Dr PD4		O/O	1997																	
5.3	Persimmon	254		0	93	27	53	37	210	44	44	0	0	0	0	0	0	44	0		
265540 666428	GCC/Priv		GE																		
	PRIVATE SECTOR UNDER CONSTRUCTION		Detailed Consent																		
1523H	North East	3.04	NB-M-U	1992																	
	Gartloch Rd (Commercial Area) Ph5		O/O	2009																	
5.3	Persimmon	107		18		5	33	54	92	15	15	0	0	0	0	0	0	15	0		
265862 666406	GCC/Priv		GE																		
	PRIVATE SECTOR UNDER CONSTRUCTION		Detailed Consent																		
1854	Pollokshields	0.18	NB-B-U	2009																	
	1381-1401 Pollokshaws Road		O/O	2015																	
2.6	McKernan Homes	12		12				0	0	12	12	0	0	0	0	0	0	12	0		
256730 661815	Private		GGS																		
	PRIVATE SECTOR UNDER CONSTRUCTION		Detailed Consent																		
2782A	Greater Pollok	3.53	NB-B-NU	2010																	
	Nitshill Rd/ Waukglen Rd		O/O	2010																	
1.7	Bellway	150		0		8	50	46	104	46	46	0	0	0	0	0	0	46	0		
253123 658671	Private		GGS																		
	PRIVATE SECTOR UNDER CONSTRUCTION		Detailed Consent																		
2782B	Greater Pollok	3.90	NB-B-NU	2010																	
	Nitshill Rd/ Waukglen Rd		O/O	2010																	
1.7	Persimmon	174		0		10	67	69	146	28	28	0	0	0	0	0	0	28	0		
253255 658646	Private		GGS																		
	PRIVATE SECTOR UNDER CONSTRUCTION		Detailed Consent																		
2903A	North East	2.09	CONV-NU	1998																	
	Gartloch Hospital, Gartloch Rd		O/O	2004																	
6.3	New City Vision	106		88	55	0	0	0	55	51	6	6	6	6	6	6	6	42	9		
268446 667137	Private		GE																		
	PRIVATE SECTOR UNDER CONSTRUCTION		Detailed Consent																		
2903D	North East	0.99	NB-M-NU	1998																	
	Gartloch Hospital, Gartloch Rd		O/O	2004																	
6.3	New City Vision	22		0	16	1	0	0	17	5	5	0	0	0	0	0	0	5	0		
268327 667096	Private		GE																		
	PRIVATE SECTOR UNDER CONSTRUCTION		Detailed Consent																		

Glasgow City Council - Housing Land Audit - 31 March 2017

Site Schedules - Established Land Supply

PRIVATE SECTOR UNDER CONSTRUCTION (capacity greater than 3 units)

Site ref	Ward	Area(ha)	Dev Type	Established														Total	Post		
Map	Address	Capacity	Tenure	Effective	Built														17-24	2024	
Grid ref	Builder		Fund Prog	Flats	Pre 14	14-15	15-16	16-17	Total	Rem	Programming										
Category	Owner		Sub-Market	SPGR					Built	Cap	17-18	18-19	19-20	20-21	21-22	22-23	23-24				
	PA status																				
2925A	Calton	11.83	NB-M-U	1998																	
	Belvidere Hospital, London Road		O/O	2003																	
4.5	Kier Homes	473		208	268	20	45	36	369	104	20	0	0	0	42	42	0	104	0		
262399 663484	GCC/Priv		GE																		
	PRIVATE SECTOR UNDER CONSTRUCTION		Detailed Consent																		
3186K	Southside Central	5.61	NB-M-U	1999																	
	Rutherglen Rd, Oatlands ORSTWX		O/O	1999																	
3.5	Avant Homes	376		278		0	22	121	143	233	137	96	0	0	0	0	0	233	0		
260031 662923	GCC		GGs																		
	PRIVATE SECTOR UNDER CONSTRUCTION		Detailed Consent																		
3294A	Calton	4.57	NB-B-U	2000																	
	Glamis Rd/ London Rd (Newbank)		O/O	2000																	
4.5	Cruden	171	GCC	73			0	28	28	143	40	39	32	32	0	0	0	143	0		
262667 663811	GCC		GE																		
	PRIVATE SECTOR UNDER CONSTRUCTION		Detailed Consent																		
3362A	Greater Pollok	19.26	NB-G-NU	2001																	
	Crookston Farm, W of Raeswood Rd		O/O	2001																	
1.5	Miller	197		0		11	44	73	128	69	69	0	0	0	0	0	0	69	0		
251636 661827	Private		GGs	2000																	
	PRIVATE SECTOR UNDER CONSTRUCTION		Detailed Consent																		
3362B	Greater Pollok	4.31	NB-G-NU	2016																	
	Crookston Farm, W of Raeswood Rd		O/O	2016																	
1.5	Taylor Wimpey	92		0				29	29	63	50	13	0	0	0	0	0	63	0		
251405 661922	Private		GGs	2000																	
	PRIVATE SECTOR UNDER CONSTRUCTION		Detailed Consent																		
3530A	Newlands/Auldburn	1.11	NB-B-U	2002																	
	adj to 45 Haggs Rd		O/O	2006																	
2.6	Senate/St Vincent Investments	74		74	73	0	0	0	73	1	0	0	1	0	0	0	0	1	0		
256195 661860	Private		GGs																		
	PRIVATE SECTOR UNDER CONSTRUCTION		Detailed Consent																		
3530B	Newlands/Auldburn	0.79	NB-B-U	2002																	
	adj to 45 Haggs Rd		O/O	2006																	
2.6	Westpoint	45		45				0	0	45	0	45	0	0	0	0	0	45	0		
256095 661687	Private		GGs																		
	PRIVATE SECTOR UNDER CONSTRUCTION		Detailed Consent																		

Glasgow City Council - Housing Land Audit - 31 March 2017

Site Schedules - Established Land Supply

PRIVATE SECTOR UNDER CONSTRUCTION (capacity greater than 3 units)

Site ref	Ward	Area(ha)	Dev Type	Established Effective	Built Pre 14	14-15	15-16	16-17	Total Built	Rem Cap	Programming 17-18	18-19	19-20	20-21	21-22	22-23	23-24	Total 17-24	Post 2024	
Map	Address	Capacity	Tenure	Flats															Total	Post
Grid ref	Builder		Fund Prog	SPGR															17-24	2024
Category	Owner		Sub-Market																	
			PA status																	
3599A	Maryhill	1.95	NB-M-U	2002																
	Lochgilp St (Maryhill Locks Ph3&4)		O/O	2002																
2.2	Bigg Regeneration	73		0			0	23	23	50	17	33	0	0	0	0	0	50	0	
256315 669235	GCC/Priv		GGNW																	
	PRIVATE SECTOR UNDER CONSTRUCTION		Detailed Consent																	
3663	Partick East/Kelvindale	0.17	NB-B-U	2011																
	20 Havelock St		O/O	2011																
2.3	Havelock Homes	10		0	0	1	3	0	4	6	0	3	3	0	0	0	0	6	0	
256398 666905	Private		GGNW																	
	PRIVATE SECTOR UNDER CONSTRUCTION		Detailed Consent																	
4039B	Anderston/City/Yorkhill	0.47	NB-B-U	2005																
	Argyle St/ Houldsworth St Ph4&5		S/E	2005																
3.3i	Sanctuary Scotland H.A.	59	GCC	59				0	0	59	59	0	0	0	0	0	0	59	0	
257599 665608	SHomes		GGNW																	
	PRIVATE SECTOR UNDER CONSTRUCTION		Detailed Consent																	
4060A	Victoria Park	0.58	CONV-U	2013																
	27 Broomhill Avenue		O/O	2013																
2.3	Kelvin Properties	35		35			0	0	0	35	35	0	0	0	0	0	0	35	0	
254718 666721	Private		GGNW																	
	PRIVATE SECTOR UNDER CONSTRUCTION		Detailed Consent																	
4115	Partick East/Kelvindale	1.03	CONV-U	2006																
	74 Victoria Cres Rd/ 1-7 Bowmont G		O/O	2006																
2.3	Credential	81		81	44	3	8	24	79	2	2	0	0	0	0	0	0	2	0	
256272 667313	Private		GGNW																	
	PRIVATE SECTOR UNDER CONSTRUCTION		Detailed Consent																	
4153H	Southside Central	0.06	NB-B-U	2006																
	Laurieston Ph3a		S/E	2006																
3.4	New Gorbals H.A.	10	GCC	9				0	0	10	0	10	0	0	0	0	0	10	0	
258637 664064	HA		GGS																	
	PRIVATE SECTOR UNDER CONSTRUCTION		Detailed Consent																	
4163	Hillhead	1.26	NB-B-U	2006																
	Queen Margaret Dr/ Hamilton Dr BBC		O/O	2006																
3.3	David Wilson Homes	95		76			0	31	31	64	64	0	0	0	0	0	0	64	0	
257134 667365	Private		GGNW																	
	PRIVATE SECTOR UNDER CONSTRUCTION		Detailed Consent																	

Glasgow City Council - Housing Land Audit - 31 March 2017

Site Schedules - Established Land Supply

PRIVATE SECTOR UNDER CONSTRUCTION (capacity greater than 3 units)

Site ref	Ward	Area(ha)	Dev Type	Established	Built													Total	Post
Map	Address	Capacity	Tenure	Effective	Pre 14	14-15	15-16	16-17	Total	Rem	Programming							17-24	2024
Grid ref	Builder		Fund Prog	Flats															
Category	Owner		Sub-Market	SPGR															
			PA status																
4170B	Springburn/Robroyston	1.70	NB-B-U	2009															
	Auchinairn Rd/ Standburn Rd		S/E	2009															
4.2	Home in Scotland	52	GCC	0	13	7	0	4	24	28	0	6	11	0	11	0	0	28	0
262380 669224	HA		SGNE																
	PRIVATE SECTOR UNDER CONSTRUCTION		Detailed Consent																
4220	Newlands/Auldburn	19.53	NB-M-U	2013															
	formerly 10 Boydstone Rd		O/O	2013															
1.6	Persimmon	512		102				0	0	512	60	60	60	60	60	60	60	420	92
253882 661087	Private		GGS																
	PRIVATE SECTOR UNDER CONSTRUCTION		Detailed Consent																
4294B	Linn	0.53	NB-B-U	2008															
	Dougrie Terr/ Dougrie Dr		S/E	2008															
3.7	GHA	30	GCC	12 Est				0	0	30	30	0	0	0	0	0	0	30	0
259882 659294	GCC/GHA		GGS																
	PRIVATE SECTOR UNDER CONSTRUCTION		Detailed Consent																
4381B	Springburn/Robroyston	6.96	NB-G-NU	2008															
	Robroyston CGA		O/O	2008															
5.2	Miller	120		0				12	12	108	40	40	28	0	0	0	0	108	0
263811 669299	Private		SGNE	2006															
	PRIVATE SECTOR UNDER CONSTRUCTION		Detailed Consent																
4381C	Springburn/Robroyston	4.57	NB-G-NU	2008															
	Robroyston CGA		O/O	2008															
5.2	Barratt	102		0				0	0	102	32	32	22	16	0	0	0	102	0
263952 669452	Private		SGNE	2006															
	PRIVATE SECTOR UNDER CONSTRUCTION		Detailed Consent																
4382A	Baillieston	18.28	NB-G-NU	2008															
	Ellismuir Farm (North)		O/O	2008															
6.5	Persimmon	313		0		13	108	82	203	110	80	30	0	0	0	0	0	110	0
268834 663865	Private		GE	2006															
	PRIVATE SECTOR UNDER CONSTRUCTION		Detailed Consent																
4382B	Baillieston	30.44	NB-G-NU	2008															
	Ellismuir Farm (South)		O/O	2008															
6.5	Miller	255		0			0	22	22	233	50	50	50	50	33	0	0	233	0
268737 663331	Private		GE	2006															
	PRIVATE SECTOR UNDER CONSTRUCTION		Detailed Consent																

Glasgow City Council - Housing Land Audit - 31 March 2017

Site Schedules - Established Land Supply

PRIVATE SECTOR UNDER CONSTRUCTION (capacity greater than 3 units)

Site ref	Ward	Area(ha)	Dev Type	Established											Total	Post				
Map	Address	Capacity	Tenure	Effective	Built											17-24	2024			
Grid ref	Builder		Fund Prog	Flats	Pre 14	14-15	15-16	16-17	Total	Rem	Programming									
Category	Owner		Sub-Market	SPGR					Built	Cap	17-18	18-19	19-20	20-21	21-22	22-23	23-24			
			PA status																	
4382F	Baillieston	4.52	NB-G-NU	2008																
	Ellismuir Farm (South)		O/O	2008																
6.5	Bett	67		0		2	30	33	65	2	2	0	0	0	0	0	0	2	0	
268065 663298	Private		GE	2006																
	PRIVATE SECTOR UNDER CONSTRUCTION		Detailed Consent																	
4382H	Baillieston	5.56	NB-G-NU	2008																
	Ellismuir Farm (South)		O/O	2008																
6.5	Taylor Wimpey	126		0			0	0	0	126	50	50	26	0	0	0	0	126	0	
268433 663414	Private		GE	2006																
	PRIVATE SECTOR UNDER CONSTRUCTION		Detailed Consent																	
4382I	Baillieston	9.28	NB-B-NU	2008																
	Calderpark Terr, Glasgow Zoo		O/O	2008																
6.5	Balfour Beatty	44		0			0	0	0	44	22	22	0	0	0	0	0	44	0	
268186 662676	Private		GE	2006																
	PRIVATE SECTOR UNDER CONSTRUCTION		Detailed Consent																	
4449A	Partick East/Kelvindale	0.17	CONV-U	2011																
	10 Lowther Terr		O/O	2011																
2.3	L & S (Lowther) Homes	14		14		0	0	0	0	14	14	0	0	0	0	0	0	14	0	
256295 667758	Private		GGNW																	
	PRIVATE SECTOR UNDER CONSTRUCTION		Detailed Consent																	
4449B	Partick East/Kelvindale	0.06	NB-B-U	2011																
	10 Lowther Terr		O/O	2011																
2.3	L & S (Lowther) Homes	8		8			0	0	0	8	8	0	0	0	0	0	0	8	0	
256317 667760	Private		GGNW																	
	PRIVATE SECTOR UNDER CONSTRUCTION		Detailed Consent																	
4514	Partick East/Kelvindale	0.08	CONV-U	2010																
	1 Lancaster Terr		O/O	2010																
2.3		7		7			0	0	0	7	7	0	0	0	0	0	0	7	0	
256058 667800	Private		GGNW																	
	PRIVATE SECTOR UNDER CONSTRUCTION		Detailed Consent																	
4584	Hillhead	0.06	CONV-U	2013																
	5/6 Park Terrace		O/O	2013																
3.3i	Red Eye Devts	4		4		0	0	2	2	2	2	0	0	0	0	0	0	2	0	
257385 666318	Private		GGNW																	
	PRIVATE SECTOR UNDER CONSTRUCTION		Detailed Consent																	

Glasgow City Council - Housing Land Audit - 31 March 2017

Site Schedules - Established Land Supply

PRIVATE SECTOR UNDER CONSTRUCTION (capacity greater than 3 units)

Site ref	Ward	Area(ha)	Dev Type	Established											Total	Post				
Map	Address	Capacity	Tenure	Effective	Built											17-24	2024			
Grid ref	Builder		Fund Prog	Flats	Pre 14	14-15	15-16	16-17	Total	Rem	Programming									
Category	Owner		Sub-Market	SPGR					Built	Cap	17-18	18-19	19-20	20-21	21-22	22-23	23-24			
			PA status																	
4603	Hillhead	0.03	CONV-U	2012																
	26 Hillhead St		O/O	2012																
3.3		4		4				0	0	4	4	0	0	0	0	0	0	4	0	
256993 667052	Private		GGNW																	
	PRIVATE SECTOR UNDER CONSTRUCTION		Detailed Consent																	
4630	Hillhead	0.23	CONV-U	2013																
	15 Cecil St, Hillhead St		O/O	2013																
3.3	Barony Homes	35		35		0	0	33	33	2	2	0	0	0	0	0	0	2	0	
256988 667146	GCC		GGNW																	
	PRIVATE SECTOR UNDER CONSTRUCTION		Detailed Consent																	
4669	Linn	1.81	NB-M-U	2013																
	Simshill Rd, Simshill PS		O/O	2013																
3.7	WPH Developments	56		8			0	29	29	27	27	0	0	0	0	0	0	27	0	
258916 659563	Private		GGG																	
	PRIVATE SECTOR UNDER CONSTRUCTION		Detailed Consent																	
4756	Partick East/Kelvindale	0.11	CONV-U	2015																
	2-3 Lancaster Terr		O/O	2015																
2.3	Restore A Stone	9		9			0	8	8	1	1	0	0	0	0	0	0	1	0	
256037 667814	Private		GGNW																	
	PRIVATE SECTOR UNDER CONSTRUCTION		Detailed Consent																	
4757	Cardonald	0.12	NB-B-U	2015																
	adj to 74 Berryknowes Rd		O/O	2015																
1.4		11		11			0	0	0	11	11	0	0	0	0	0	0	11	0	
253415 664070	Private		GGG																	
	PRIVATE SECTOR UNDER CONSTRUCTION		Detailed Consent																	
4773	Hillhead	0.10	CONV-U	2015																
	20 Clifton St/ 12 Claremont Terr		O/O	2015																
3.3i	Clairmont 11	9		9		0	0	0	0	9	9	0	0	0	0	0	0	9	0	
257497 666197	Private		GGNW																	
	PRIVATE SECTOR UNDER CONSTRUCTION		Detailed Consent																	
4800	Anderston/City/Yorkhill	0.06	NB-B-U	2016																
	69 Minerva St		O/O	2016																
3.3i		14		14			0	0	0	14	14	0	0	0	0	0	0	14	0	
257250 665634	Private		GGNW																	
	PRIVATE SECTOR UNDER CONSTRUCTION		Detailed Consent																	

Glasgow City Council - Housing Land Audit - 31 March 2017

Site Schedules - Established Land Supply

PRIVATE SECTOR UNDER CONSTRUCTION (capacity greater than 3 units)

Site ref	Ward	Area(ha)	Dev Type	Established Effective	Built	Total	Rem	Programming	Total	Post							
Map	Address	Capacity	Tenure	Flats	Pre 14	14-15	Cap	17-18	17-24	2024							
Grid ref	Builder		Fund Prog	SPGR		15-16		18-19									
Category	Owner		Sub-Market			16-17		19-20									
			PA status					20-21									
								21-22									
								22-23									
								23-24									
4803	Partick East/Kelvindale	0.10	CONV-U	2016													
	66 Victoria Cres Rd		O/O	2016													
2.3	Notre Dame Devts	24		24		0	24	24	0	0							
256274 667253	Private		GGNW					0	0	0							
	PRIVATE SECTOR UNDER CONSTRUCTION		Detailed Consent					0	0	0							
4822B	Drumchapel/Annie'sland	0.40	NB-B-U	2016													
	41-49 Spencer St		S/E	2016													
2.2	Sanctuary Scotland H.A.	23	GCC	0		0	23	23	0	0							
254637 669429	HA		GGNW					0	0	0							
	PRIVATE SECTOR UNDER CONSTRUCTION		Detailed Consent					0	0	0							
4852	Maryhill	0.75	NB-B-U	2016													
	1 Glenbervie Pl		O/O	2016													
3.2	Turnberry Homes	26		0		0	26	26	0	0							
256960 670123	Private		GGNW					0	0	0							
	PRIVATE SECTOR UNDER CONSTRUCTION		Detailed Consent					0	0	0							
4878	Anderston/City/Yorkhill	0.04	CONV-U	2017													
	11 Newton Terr		O/O	2017													
3.3i	Caledon Newton Terrace	4		4		0	4	4	0	0							
257708 665964	Private		GGNW					0	0	0							
	PRIVATE SECTOR UNDER CONSTRUCTION		Detailed Consent					0	0	0							
					Total		2493	3022	1323	652	321	228	192	133	71	2920	102

Glasgow City Council - Housing Land Audit - 31 March 2017
Site Schedules - Established Land Supply
PRIVATE SECTOR CONSENTS (capacity greater than 9 units)

Site ref	Ward	Area(ha)	Dev Type	Established						Total	Rem	Programming						Total	Post
Map	Address	Capacity	Tenure	Effective	Built	14-15	15-16	16-17	Total	Cap	17-18	18-19	19-20	20-21	21-22	22-23	23-24	17-24	2024
Grid ref	Builder		Fund Prog	Flats	Pre 14				Built										
Category	Owner		Sub-Market	SPGR															
	PA status																		
0721	Hillhead	0.58	NB-G-U	1984															
	Park Quadrant		O/O	2015															
3.3i	Ambassador Residential	98		98	0				0	98	0	33	33	32	0	0	0	98	0
257580 666425	Private		GGNW																
	PRIVATE SECTOR CONSENTS		Detailed Consent																
0897A	Govan	1.39	NB-B-U	2013															
	Pacific Quay (West), Govan Rd		O/O	2013															
2.4		57		57	0				0	57	0	0	0	30	27	0	0	57	0
256262 664980	OP		GGG																
	PRIVATE SECTOR CONSENTS		Planning Permission in Principle																
1050	Greater Pollok	1.01	NB-B-U	2008															
	Woodhead Path/ Nitshill Rd		O/O	2016															
1.6	Strathcarron Estates	25	GCC	0	0				0	25	0	0	25	0	0	0	0	25	0
252156 660209	GCC/OP		GGG																
	PRIVATE SECTOR CONSENTS		Detailed Consent																
1076	Maryhill	1.74	NB-B-U	2012															
	rear of 22 Dalsholm Rd		O/O	2015															
2.2		200		200	0				0	200	0	0	0	50	50	50	50	200	0
255791 669247	Private		GGNW																
	PRIVATE SECTOR CONSENTS		Planning Permission in Principle																
1081	Hillhead	0.08	NB-B-U	1987															
	263-267 Wilton St		O/O	2015															
3.3	Dunand	16		16	0				0	16	0	16	0	0	0	0	0	16	0
257295 667443	Private		GGNW																
	PRIVATE SECTOR CONSENTS		Detailed Consent																
1126A	Anderston/City/Yorkhill	0.34	NB-B-U	2015															
	Candleriggs/Wilson St/Hutcheson St		O/O	2015															
3.4i		132		132	0				0	132	0	30	30	30	30	12	0	132	0
259451 665023	Private		GGNW																
	PRIVATE SECTOR CONSENTS		Detailed Consent																
1126B	Anderston/City/Yorkhill	1.11	NB-B-U	2015															
	Candleriggs/Wilson St/Hutcheson St		P/R	2015															
3.4i		435		435	0				0	435	0	0	50	50	50	50	50	250	185
259451 665023	Private		GGNW																
	PRIVATE SECTOR CONSENTS		Detailed Consent																

Glasgow City Council - Housing Land Audit - 31 March 2017

Site Schedules - Established Land Supply

PRIVATE SECTOR CONSENTS (capacity greater than 9 units)

Site ref	Ward	Area(ha)	Dev Type	Established											Total	Post				
Map	Address	Capacity	Tenure	Effective	Built											17-24	2024			
Grid ref	Builder		Fund Prog	Flats	Pre 14	14-15	15-16	16-17	Total	Rem	Programming									
Category	Owner		Sub-Market	SPGR					Built	Cap	17-18	18-19	19-20	20-21	21-22	22-23	23-24			
			PA status																	
1309	Anderston/City/Yorkhill	16.52	NB-B-U	2010																
	Glasgow Harbour East, Yorkhill Quay		O/O																	
2.4		190		190	0	190	0	0	0	0	0	0	0	0	0	0	0	0	0	190
255774 666051	GCC/OP		GGNW																	
	PRIVATE SECTOR CONSENTS		Planning Permission in Principle																	
1523F	North East	4.16	NB-M-U	1992																
	Gartloch Rd/ Tillycairn Dr PD4		O/O	2015																
5.3	Persimmon	89		0	0	89	0	44	45	0	0	0	0	0	0	0	0	89	0	
265739 666736	GCC		GE																	
	PRIVATE SECTOR CONSENTS		Detailed Consent																	
2903B	North East	1.47	NB-M-NU	1998																
	Gartloch Hospital, Gartloch Rd		O/O	2013																
6.3	New City Vision	33		0	0	33	0	2	20	11	0	0	0	0	0	0	0	33	0	
268611 667072	Private		GE																	
	PRIVATE SECTOR CONSENTS		Outline Consent																	
2903F	North East	3.01	NB-M-NU	1998																
	Gartloch Hospital, Gartloch Rd		O/O	2004																
6.3	New City Vision	63		0	0	63	0	0	0	0	0	0	0	0	0	10	10	53		
268369 666962	Private		GE																	
	PRIVATE SECTOR CONSENTS		Outline Consent																	
2903G	North East	2.43	NB-M-NU	1998																
	Gartloch Hospital, Gartloch Rd		O/O	2004																
6.3	New City Vision	59		0	0	59	0	0	0	9	20	20	10	59	0					
268225 667219	Private		GE																	
	PRIVATE SECTOR CONSENTS		Outline Consent																	
2903H	North East	0.65	NB-M-NU	1998																
	Gartloch Hospital, Gartloch Rd		O/O	2013																
6.3	New City Vision	18		0	0	18	0	18	0	0	0	0	0	18	0					
268633 667243	Private		GE																	
	PRIVATE SECTOR CONSENTS		Detailed Consent																	
3160	Victoria Park	0.15	NB-B-U	2016																
	18-20 Meadow Rd		O/O	2016																
2.3	Apsis Homes	45		45	0	45	0	0	15	30	0	0	0	45	0					
255121 666507	Private		GGNW																	
	PRIVATE SECTOR CONSENTS		Detailed Consent																	

Glasgow City Council - Housing Land Audit - 31 March 2017

Site Schedules - Established Land Supply

PRIVATE SECTOR CONSENTS (capacity greater than 9 units)

Site ref	Ward	Area(ha)	Dev Type	Established											Total	Post			
Map	Address	Capacity	Tenure	Effective	Built											Total	Post		
Grid ref	Builder		Fund Prog	Flats	Pre 14	14-15	15-16	16-17	Total	Rem	Programming							17-24	2024
Category	Owner		Sub-Market	SPGR															
			PA status																
3186B	Southside Central	3.30	NB-M-U	1999															
	Rutherglen Rd, Oatlands JUV		O/O	1999															
3.5	Avant Homes	320		320	0	320	0	4	90	90	90	46	0	320	0				
260238 663017	GCC		GGS																
	PRIVATE SECTOR CONSENTS		Planning Permission in Principle																
3186E	Southside Central	0.34	NB-M-U	1999															
	Rutherglen Rd, Oatlands		O/O	2014															
3.5	Avant Homes	32		32	0	32	0	0	0	0	0	32	0	32	0				
259721 663392	GCC/Priv		GGS																
	PRIVATE SECTOR CONSENTS		Outline Consent																
3233F	Victoria Park	0.59	NB-B-U	2000															
	Glasgow Harbour Ph3		P/R	2000															
2.3	Dandara	342		342	0	342	0	0	342	0	0	0	0	342	0				
254796 666443	Private		GGNW																
	PRIVATE SECTOR CONSENTS		Detailed Consent																
3444A	Greater Pollok	2.87	NB-B-U	2017															
	Nitshill Rd/Glentyan Dr, Craigbank		O/O	2017															
1.6	CCG Homes	70	GCC	0	0	70	0	20	20	30	0	0	0	70	0				
252223 660731	HA		GGS																
	PRIVATE SECTOR CONSENTS		Detailed Consent																
3444D	Greater Pollok	0.82	NB-B-U	2001															
	Nitshill Rd/Glentyan Dr, Craigbank		S/E	2001															
1.6	Sanctuary Scotland H.A.	20	GCC	12	0	20	0	0	20	0	0	0	0	20	0				
252223 660731	HA		GGS																
	PRIVATE SECTOR CONSENTS		Detailed Consent																
3526	Victoria Park	0.45	NB-B-U	2002															
	Northinch St/ Squire St		O/O	2002															
2.3		117		117	0	117	0	0	0	0	20	20	20	60	57				
253941 666852	Private		GGNW																
	PRIVATE SECTOR CONSENTS		Detailed Consent																
3570	Anderston/City/Yorkhill	0.04	NB-B-U	2005															
	45-47 York St/ 351 Argyle St		O/O	2015															
3.4i		20		20	0	20	0	0	20	0	0	0	0	20	0				
258463 665149	Private		GGNW																
	PRIVATE SECTOR CONSENTS		Detailed Consent																

Glasgow City Council - Housing Land Audit - 31 March 2017

Site Schedules - Established Land Supply

PRIVATE SECTOR CONSENTS (capacity greater than 9 units)

Site ref	Ward	Area(ha)	Dev Type	Established											Total	Post				
Map	Address	Capacity	Tenure	Effective	Built											17-24	2024			
Grid ref	Builder		Fund Prog	Flats	Pre 14	14-15	15-16	16-17	Total	Rem	Programming									
Category	Owner		Sub-Market	SPGR					Built	Cap	17-18	18-19	19-20	20-21	21-22	22-23	23-24			
			PA status																	
3615C	Pollokshields Barriland St	0.29	NB-B-U	2003																
3.5		106	O/O	2003					0	106	0	0	0	26	40	40	0		106	0
258299 663294	Private		GGS																	
	PRIVATE SECTOR CONSENTS		Detailed Consent																	
3703	Anderston/City/Yorkhill Anderston Quay/ Cheapside St	1.59	NB-B-U	2003																
3.4	Dandara	600	P/R	2015					0	600	0	0	0	250	250	100	0		600	0
257934 665051	GCC/Priv		GGNW																	
	PRIVATE SECTOR CONSENTS		Detailed Consent																	
3790	Govan Clyde Pl/ Kingston St	3.36	NB-B-U	2004																
3.4i	Drum Property Group	150	O/O	2017					0	150	0	0	0	75	75	0	0		150	0
258504 664716	Private		GGS																	
	PRIVATE SECTOR CONSENTS		Planning Permission in Principle																	
3826	Govan 23 Cook St	2.02	NB-B-U	2006																
3.4		398	O/O	2015					0	398	0	0	50	50	50	50	50		250	148
258397 664242	Private		GGS																	
	PRIVATE SECTOR CONSENTS		Detailed Consent																	
3846B	Baillieston rear of 90 Main St, Baillieston	0.32	NB-B-U	2004																
6.5	R&G Homes	24	O/O	24					0	24	0	0	0	0	0	0	0		0	24
267934 663825	Private		GE																	
	PRIVATE SECTOR CONSENTS		Detailed Consent																	
3945	Anderston/City/Yorkhill 1-15 Elmbank Gdns/ 349 Bath St	0.38	NB-B-U	2009																
3.3i	Credential Charing Cross	83	O/O	2011					0	83	0	0	30	30	23	0	0		83	0
258030 665879	Private		GGNW																	
	PRIVATE SECTOR CONSENTS		Detailed Consent																	
4009	Govan Pacific Quay (East), Pacific Dr	2.75	NB-M-U	2005																
2.4	Stewart Milne	146	O/O	2013					0	146	0	50	50	46	0	0	0		146	0
256690 664837	OP		GGS																	
	PRIVATE SECTOR CONSENTS		Planning Permission in Principle																	

Glasgow City Council - Housing Land Audit - 31 March 2017

Site Schedules - Established Land Supply

PRIVATE SECTOR CONSENTS (capacity greater than 9 units)

Site ref	Ward	Area(ha)	Dev Type	Established											Total	Post				
Map	Address	Capacity	Tenure	Effective	Built											17-24	2024			
Grid ref	Builder		Fund Prog	Flats	Pre 14	14-15	15-16	16-17	Total	Rem	Programming									
Category	Owner		Sub-Market	SPGR					Built	Cap	17-18	18-19	19-20	20-21	21-22	22-23	23-24			
			PA status																	
4060B	Victoria Park	0.58	NB-B-U	2013																
	27 Broomhill Avenue		O/O	2013																
2.3	Kelvin Properties	33		33	0				0	33	33	0	0	0	0	0	0	0	33	0
254718 666721	Private		GGNW																	
	PRIVATE SECTOR CONSENTS		Detailed Consent																	
4088	Canal	0.43	NB-B-U	2007																
	90 Firhill Rd, Firhill Stadium		O/O	2015																
3.3	Firhill Developments	79		79	0				0	79	0	0	0	40	39	0	0	79	0	
258151 667638	Private		GGNW																	
	PRIVATE SECTOR CONSENTS		Detailed Consent																	
4122	Calton	2.91	NB-B-U	2006																
	High St/ Duke St Ph3 Havannah St		O/O	2006																
3.4	Dawn	240		240	0				0	240	0	0	50	50	50	50	40	240	0	
260249 665064	GCC		GE																	
	PRIVATE SECTOR CONSENTS		Outline Consent																	
4153A	Southside Central	6.60	NB-B-U	2006																
	Laurieston Ph2/3		O/O	2006																
3.4	Urban Union Consortium	665		492	0				0	665	0	0	68	72	72	72	72	356	309	
258808 664287	GCC/Priv		GGS																	
	PRIVATE SECTOR CONSENTS		Planning Permission in Principle																	
4218	Southside Central	4.80	NB-B-U	2013																
	Cathcart Rd/ Caledonia Rd (PhaseB)		O/O	2013																
3.5	Cathcart Developments	200		200	0				0	200	0	0	0	0	0	50	50	100	100	
259044 663515	Private		GGS																	
	PRIVATE SECTOR CONSENTS		Planning Permission in Principle																	
4227	Pollokshields	0.15	NB-B-U	2009																
	Darnley St/ Albert Dr		O/O																	
3.5		29		29	0				0	29	0	0	0	0	0	0	0	0	0	29
258023 663305	Private		GGS																	
	PRIVATE SECTOR CONSENTS		Detailed Consent																	
4230	Victoria Park	0.16	NB-B-U	2007																
	Squire St/ Curle St		O/O	2007																
2.3		33		33	0				0	33	0	0	0	0	18	15	0	33	0	
253950 666807	Private		GGNW																	
	PRIVATE SECTOR CONSENTS		Detailed Consent																	

Glasgow City Council - Housing Land Audit - 31 March 2017

Site Schedules - Established Land Supply

PRIVATE SECTOR CONSENTS (capacity greater than 9 units)

Site ref	Ward	Area(ha)	Dev Type	Established	Built										Total	Post			
Map	Address	Capacity	Tenure	Effective	Pre 14	14-15	15-16	16-17	Total	Rem	Programming							17-24	2024
Grid ref	Builder		Fund Prog	Flats															
Category	Owner		Sub-Market	SPGR															
			PA status																
4241	Calton	1.12	NB-B-U	2013															
	Mountainblue St/ Alma St		O/O	2013															
4.4		78		78	0				78	0	0	39	39	0	0	0	78	0	
261512 664383	Private		GE																
PRIVATE SECTOR CONSENTS	Detailed Consent																		
4267A	Victoria Park	5.31	NB-B-U	2007															
	Jordanhill Campus		O/O	2007															
2.3		250		86	0				250	0	0	30	30	30	30	30	150	100	
253724 668291	Private		GGNW																
PRIVATE SECTOR CONSENTS	Planning Permission in Principle																		
4267B	Victoria Park	2.12	CONV-U	2007															
	Jordanhill Campus		O/O	2007															
2.3		100		100	0				100	0	0	30	30	30	10	0	100	0	
253724 668291	Private		GGNW																
PRIVATE SECTOR CONSENTS	Planning Permission in Principle																		
4268	Calton	0.06	NB-B-U	2017															
	288/290 London Rd		O/O	2017															
3.4		15		15	0				15	0	0	15	0	0	0	0	15	0	
260156 664404	Private		GE																
PRIVATE SECTOR CONSENTS	Detailed Consent																		
4321	Govan	1.06	NB-B-U	2008															
	Copland Rd/Fairley St/Carmichael S		O/O																
2.4		154		150	0				154	0	0	0	0	0	0	0	0	154	
255898 664707	Private		GGS																
PRIVATE SECTOR CONSENTS	Planning Permission in Principle																		
4345	Anderston/City/Yorkhill	0.27	NB-B-U	2011															
	65 Washington St		O/O	2011															
3.4		25		25	0				25	0	0	0	0	0	25	0	25	0	
258141 665027	Private		GGNW																
PRIVATE SECTOR CONSENTS	Planning Permission in Principle																		
4381A	Springburn/Robroyston	82.64	NB-G-NU	2008															
	Robroyston CGA		O/O	2008															
5.2		1378		0	0				1378	0	0	0	40	40	40	40	160	1218	
264386 668774	Private		SGNE	2006															
PRIVATE SECTOR CONSENTS	Detailed Consent																		

Glasgow City Council - Housing Land Audit - 31 March 2017

Site Schedules - Established Land Supply

PRIVATE SECTOR CONSENTS (capacity greater than 9 units)

Site ref	Ward	Area(ha)	Dev Type	Established											Total	Post			
Map	Address	Capacity	Tenure	Effective	Built											Total	Post		
Grid ref	Builder		Fund Prog	Flats	Pre 14	14-15	15-16	16-17	Total	Rem	Programming							17-24	2024
Category	Owner		Sub-Market	SPGR					Built	Cap	17-18	18-19	19-20	20-21	21-22	22-23	23-24		
4652	Cardonald	2.71	NB-M-U	2013															
	Meiklewood Cres, McGill PS		S/E	2013															
1.5	GHA	67	GCC	12	0	67	0	67	0	67	0	0	0	0	0	0	0	67	0
253124 662913	GHA		GGS																
	PRIVATE SECTOR CONSENTS		Detailed Consent																
4718	Anderston/City/Yorkhill	0.06	CONV-U	2014															
	279 Bath Street		P/R	2017															
3.3i		24		24	0	24	24	0	0	0	0	0	0	0	0	0	0	24	0
258227 665846	Private		GGNW																
	PRIVATE SECTOR CONSENTS		Detailed Consent																
4722A	Langside	4.71	NB-B-U	2014															
	42 Spean St, Cathcart House		O/O	2014															
3.6	Barratt	133		42	0	133	0	24	45	45	19	0	0	133	0				
258084 661068	Private		GGS																
	PRIVATE SECTOR CONSENTS		Planning Permission in Principle																
4722B	Langside	1.08	CONV-U	2016															
	42 Spean St, Cathcart House		O/O	2016															
3.6	FM Devts	128		79	0	128	0	0	40	48	40	0	0	128	0				
258151 660955	Private		GGS																
	PRIVATE SECTOR CONSENTS		Planning Permission in Principle																
4730A	Canal	10.93	NB-B-U	2014															
	North Canal Bank St/ Winter St		O/O	2016															
3.3		460		300	0	460	0	0	40	40	40	40	40	200	260				
259155 666754	Private		GGNW																
	PRIVATE SECTOR CONSENTS		Planning Permission in Principle																
4736B	Pollokshields	0.76	NB-M-U	2014															
	Maxwell Dr/Shields Rd/St Andrews D		S/E	2014															
3.5	Southside H.A.	35	GCC	35	0	35	0	0	0	19	16	0	0	35	0				
257477 663718	HA		GGS																
	PRIVATE SECTOR CONSENTS		Detailed Consent																
4767	Langside	1.01	NB-B-U	2015															
	21 Mansionhouse Rd		O/O	2015															
3.6	Cala	101		101	0	101	18	48	35	0	0	0	0	101	0				
257689 661578	Private		GGS																
	PRIVATE SECTOR CONSENTS		Detailed Consent																

Glasgow City Council - Housing Land Audit - 31 March 2017
 Site Schedules - Established Land Supply
 PRIVATE SECTOR CONSENTS (capacity greater than 9 units)

Site ref	Ward	Area(ha)	Dev Type	Established	Built										Total	Rem	Programming							Total	Post
Map	Address	Capacity	Tenure	Effective	Pre 14	14-15	15-16	16-17	Total	Cap	17-18	18-19	19-20	20-21	21-22	22-23	23-24	17-24	2024						
Grid ref	Builder		Fund Prog	Flats																					
Category	Owner		Sub-Market	SPGR																					
				PA status																					
					Total				0	9268	75	480	1377	1459	1281	871	552	6095	3173						

Glasgow City Council - Housing Land Audit - 31 March 2017
Site Schedules - Established Land Supply
PRIVATE SECTOR CONSENTS (capacity between 4 to 9 units)

Site ref	Ward	Area(ha)	Dev Type	Established											Total	Post				
Map	Address	Capacity	Tenure	Effective	Built											17-24	2024			
Grid ref	Builder		Fund Prog	Flats	Pre 14	14-15	15-16	16-17	Total	Rem	Programming									
Category	Owner		Sub-Market	SPGR					Built	Cap	17-18	18-19	19-20	20-21	21-22	22-23	23-24			
			PA status																	
0931	Anderston/City/Yorkhill	0.02	CONV-U	2016																
	108 Renfield St		O/O	2016																
3.4		9		9	0				0	9	0	0	4	0	0	0	0	4	5	
258954 665762	Private		GGNW																	
PRIVATE SECTOR CONSENTS																				
3060C	Anderston/City/Yorkhill	0.24	NB-B-U	2009																
	134 Renfrew St (penthouse)		O/O	2009																
3.3i		4		4	0				0	4	0	0	0	0	0	2	0	2	2	
258630 665967	Private		GGNW																	
PRIVATE SECTOR CONSENTS																				
3646	Shettleston	0.17	NB-G-U	2016																
	adj 73 Gardenside Ave		O/O	2016																
5.5		4		0	0				0	4	2	0	0	0	0	0	0	2	2	
264607 661658	Private		GE																	
PRIVATE SECTOR CONSENTS																				
3690	Southside Central	0.09	NB-B-U	2003																
	66 Albert Rd/ Agnew Lane		O/O	2003																
3.5		8		0	0				0	8	0	4	0	0	0	0	0	4	4	
258396 662366	Private		GGS																	
PRIVATE SECTOR CONSENTS																				
4106	Shettleston	0.06	NB-B-U	2006																
	1042 Tollcross Rd		O/O	2006																
5.4		7		7	0				0	7	0	0	0	0	0	0	4	4	3	
264020 663272	Private		GE																	
PRIVATE SECTOR CONSENTS																				
4423	East Centre	0.25	NB-B-U	2009																
	East of 14 Gartocher Terrace		O/O	2009																
5.4		9		0	0				0	9	0	0	0	4	0	0	0	4	5	
265452 664445	Private		GE																	
PRIVATE SECTOR CONSENTS																				
4569B	Greater Pollok	0.23	NB-B-U	2016																
	Willowford Rd		O/O	2016																
1.6		5		0	0				0	5	0	0	3	0	0	0	0	3	2	
252011 659900	Private		GGS																	
PRIVATE SECTOR CONSENTS																				

Glasgow City Council - Housing Land Audit - 31 March 2017
Site Schedules - Established Land Supply
PRIVATE SECTOR CONSENTS (capacity between 4 to 9 units)

Site ref	Ward	Area(ha)	Dev Type	Established											Total	Post			
Map	Address	Capacity	Tenure	Effective	Built											Total	Post		
Grid ref	Builder		Fund Prog	Flats	Pre 14	14-15	15-16	16-17	Total	Rem	Programming							17-24	2024
Category	Owner		Sub-Market	SPGR					Built	Cap	17-18	18-19	19-20	20-21	21-22	22-23	23-24		
4617	Anderston/City/Yorkhill	0.01	CONV-U	2016															
	2 Clifton St (1,2&A)		O/O	2016															
3.3i		4		4					0	4	0	2	0	0	0	0	0	2	2
257504 666028	Private		GGNW																
PRIVATE SECTOR CONSENTS			Detailed Consent																
4659	Partick East/Kelvindale	0.05	NB-B-U	2014															
	Redlands Lane		O/O	2014															
2.3		7		0					0	7	0	0	0	4	0	0	0	4	3
256354 667732	GHA		GGNW																
PRIVATE SECTOR CONSENTS			Detailed Consent																
4702	Canal	0.72	CONV-NU	2014															
	15 Balmuilty Rd, E Balmuilty Farm		O/O	2014															
3.1		7		0					0	7	0	0	0	0	0	3	0	3	4
258222 671656	Private		GGNW																
PRIVATE SECTOR CONSENTS			Detailed Consent																
4758	Anderston/City/Yorkhill	0.05	CONV-U	2015															
	11b/15 North Claremont St		O/O	2015															
3.3i		6		6					0	6	3	0	0	0	0	0	0	3	3
257365 666034	Private		GGNW																
PRIVATE SECTOR CONSENTS			Detailed Consent																
4769	North East	0.14	NB-B-U	2015															
	1047 Gartloch Rd		O/O	2015															
5.3		9		9					0	9	0	0	4	0	0	0	0	4	5
266194 666475	Private		GE																
PRIVATE SECTOR CONSENTS			Detailed Consent																
4770	Pollokshields	0.05	CONV-U	2016															
	41-43 Nithsdale Dr		O/O	2016															
3.5		4		3					0	4	0	0	0	2	0	0	0	2	2
257979 662844	Private		GGS																
PRIVATE SECTOR CONSENTS			Detailed Consent																
4796	Anderston/City/Yorkhill	0.02	CONV-U	2016															
	9 Thornbank St		O/O	2016															
2.4		4		4					0	4	0	0	0	0	2	0	0	2	2
256412 665975	Private		GGNW																
PRIVATE SECTOR CONSENTS			Detailed Consent																

Glasgow City Council - Housing Land Audit - 31 March 2017
Site Schedules - Established Land Supply
PRIVATE SECTOR CONSENTS (capacity between 4 to 9 units)

Site ref	Ward	Area(ha)	Dev Type	Established Effective	Built	Total	Rem	Programming	Total	Post						
Map	Address	Capacity	Tenure	Flats	Pre 14	14-15	15-16	16-17	17-24	2024						
Grid ref	Builder		Fund Prog	SPGR												
Category	Owner		Sub-Market													
			PA status		17-18	18-19	19-20	20-21	21-22	22-23	23-24					
4857	Anderston/City/Yorkhill	0.06	CONV-U	2016												
	18/19 Newton Pl		O/O	2016												
3.3i	Wemyss Properties	4		4	0	6	0	0	0	0	3	0	3			
257817 666052	Private		GGNW													
	PRIVATE SECTOR CONSENTS		Detailed Consent													
4868	Newlands/Auldburn	0.14	NB-G-U	2017												
	West of 12 Tinto Rd		O/O	2017												
2.6	Queens Park Builders	6		0	0	6	0	0	0	0	0	3	3			
256540 660483	Private		GGG													
	PRIVATE SECTOR CONSENTS		Detailed Consent													
4870	Anderston/City/Yorkhill	0.05	CONV-U	2017												
	105 Buchanan St (2nd & 3rd floor)		O/O	2017												
3.4i		5		5	0	5	3	0	0	0	0	0	3			
258987 665301	Private		GGNW													
	PRIVATE SECTOR CONSENTS		Detailed Consent													
4871	Maryhill	0.08	NB-B-U	2017												
	2 Botanic Crescent Lane		O/O	2017												
2.3	Exchange Court Properties	4		0	0	4	0	2	0	0	0	0	2			
256899 667756	Private		GGNW													
	PRIVATE SECTOR CONSENTS		Detailed Consent													
4875	Anderston/City/Yorkhill	0.04	CONV-U	2017												
	54-60 Union St		O/O	2017												
3.4i	Clenell Properties	8		8	0	8	0	0	4	0	0	0	4			
258858 665190	Private		GGNW													
	PRIVATE SECTOR CONSENTS		Detailed Consent													
4876	Springburn/Robroyston	0.02	CONV-U	2017												
	2 Hillkirk Street Lane		O/O	2017												
4.3		4		4	0	4	0	0	0	2	0	0	2			
260636 667797	Private		SGNE													
	PRIVATE SECTOR CONSENTS		Detailed Consent													
					Total	0	120	8	8	15	12	2	8	7	60	60

Glasgow City Council - Housing Land Audit - 31 March 2017

Site Schedules - Established Land Supply

PRIVATE SECTOR WITH RESIDENTIAL POTENTIAL (capacity greater than 9 units)

Site ref	Ward	Area(ha)	Dev Type	Established											Total	Post								
Map	Address	Capacity	Tenure	Effective	Built											17-24	2024							
Grid ref	Builder		Fund Prog	Flats	Pre 14	14-15	15-16	16-17	Total	Rem	Programming													
Category	Owner		Sub-Market	SPGR											17-18	18-19	19-20	20-21	21-22	22-23	23-24			
			PA status																					
0287	Maryhill	4.62	NB-B-U	1987																				
	Collina St (Maryhill Locks)		O/O	2010																				
2.2		140		82 Est	0	140	0	0	0	0	0	0	40	40	40	120	20							
256399 668927	GCC/HA		GGNW																					
PRIVATE SECTOR WITH RESIDENTIAL POTENTIAL																								
0499	Anderston/City/Yorkhill	0.13	NB-B-U	2006																				
	W Graham St/ Scott St (West)		O/O																					
3.3i		50		50	0	50	0	0	0	0	0	0	0	0	0	0	50							
258430 666256	Private		GGNW																					
PRIVATE SECTOR WITH RESIDENTIAL POTENTIAL																								
0503	Hillhead	0.42	NB-B-U	2015																				
	Baird's Brae, Possil Road		O/O																					
3.3		15		15	0	15	0	0	0	0	0	0	0	0	0	0	15							
258648 667087	GCC		GGNW																					
PRIVATE SECTOR WITH RESIDENTIAL POTENTIAL																								
0509B	Anderston/City/Yorkhill	0.18	NB-B-U	2009																				
	Bunhouse Rd/ Kelvin Walkway		S/E																					
2.3		26		26	0	26	0	0	0	0	0	0	0	0	0	0	26							
256425 666338	GCC		GGNW																					
PRIVATE SECTOR WITH RESIDENTIAL POTENTIAL																								
0515	Partick East/Kelvindale	0.94	NB-B-U	2012																				
	Beith St/ Benalder St		O/O																					
2.3		220		220	0	220	0	0	0	0	0	0	0	0	0	0	220							
255986 666346	GCC/Priv		GGNW																					
PRIVATE SECTOR WITH RESIDENTIAL POTENTIAL																								
0769	Canal	2.37	NB-M-U	2001																				
	Ronaldsay St/ Liddesdale Sq		O/O																					
4.2		70		20 Est	0	70	0	0	0	0	0	0	0	0	0	0	70							
259800 669258	GCC		GGNW																					
PRIVATE SECTOR WITH RESIDENTIAL POTENTIAL																								
0793	East Centre	3.32	NB-G-U	1986																				
	Hallhill Rd/ Sandymount Cemetery		O/O	2017																				
5.4		95		0	0	95	15	40	40	0	0	0	0	0	0	95	0							
266055 664584	OP		GE																					
PRIVATE SECTOR WITH RESIDENTIAL POTENTIAL																								
			PA submitted																					

Glasgow City Council - Housing Land Audit - 31 March 2017

Site Schedules - Established Land Supply

PRIVATE SECTOR WITH RESIDENTIAL POTENTIAL (capacity greater than 9 units)

Site ref	Ward	Area(ha)	Dev Type	Established											Total	Post		
Map	Address	Capacity	Tenure	Effective	Built											Total	Post	
Grid ref	Builder		Fund Prog	Flats	Pre 14	14-15	15-16	16-17	Total	Rem	Programming						17-24	2024
Category	Owner		Sub-Market	SPGR														
			PA status															
0876	Springburn/Robroyston	9.67	NB-G-NU	1984														
	Standburn Rd/ Wallacewell Rd		O/O	2004														
4.2		200		0	0	200	0	0	0	40	40	40	40	160	40			
262616 668736	GCC		SGNE															
PRIVATE SECTOR WITH RESIDENTIAL POTENTIAL																		
1078A	Maryhill	0.09	NB-B-U	2009														
	Shakespeare St/ Maryhill Rd		S/E															
3.2		11		11	0	11	0	0	0	0	0	0	0	0	11			
257305 668281	GCC/Priv		GGNW															
PRIVATE SECTOR WITH RESIDENTIAL POTENTIAL																		
1228A	Govan	5.44	NB-B-U	2008														
	Govan Graving Docks, Govan Rd		O/O															
2.4		200		200	0	200	0	0	0	0	0	0	0	0	200			
256060 665483	Private		GGS															
PRIVATE SECTOR WITH RESIDENTIAL POTENTIAL																		
1228C	Govan	1.09	NB-B-U	2008														
	Govan Graving Docks, Govan Rd		S/E															
2.4		40		40	0	40	0	0	0	0	0	0	0	0	40			
256060 665483	Private		GGS															
PRIVATE SECTOR WITH RESIDENTIAL POTENTIAL																		
1504	Drumchapel/Anniesland	16.32	NB-B-U	1992														
	North Broadholm (Kinfauns Dr)		O/O	2017														
1.1		280		92	0	280	0	0	0	0	40	40	40	120	160			
252546 671643	GCC		GGNW															
PRIVATE SECTOR WITH RESIDENTIAL POTENTIAL																		
1513	Linn	3.88	NB-M-U	1992														
	Ardencraig Rd / Bogany Terr		O/O	2003														
3.7		98	GCC	0	0	98	0	12	32	42	12	0	0	98	0			
260504 658886	GCC		GGS															
PRIVATE SECTOR WITH RESIDENTIAL POTENTIAL																		
1662	Linn	5.65	NB-B-U	1994														
	Machrie Rd 'Braeside'		O/O	1999														
3.7		68	GCC	0	0	68	0	0	0	0	36	32	0	68	0			
260676 659643	GCC		GGS															
PRIVATE SECTOR WITH RESIDENTIAL POTENTIAL																		

Glasgow City Council - Housing Land Audit - 31 March 2017

Site Schedules - Established Land Supply

PRIVATE SECTOR WITH RESIDENTIAL POTENTIAL (capacity greater than 9 units)

Site ref	Ward	Area(ha)	Dev Type	Established											Total	Post				
Map	Address	Capacity	Tenure	Effective	Built											17-24	2024			
Grid ref	Builder		Fund Prog	Flats	Pre 14	14-15	15-16	16-17	Total	Rem	Programming									
Category	Owner		Sub-Market	SPGR					Built	Cap	17-18	18-19	19-20	20-21	21-22	22-23	23-24			
			PA status																	
1707	Canal	0.50	NB-B-U	2015																
	73 Ellesmere St		O/O	2017																
3.3		15		0	0	15	0	0	0	0	0	0	0	0	0	15	0	15	0	
258743 667241	GCC		GGNW																	
PRIVATE SECTOR WITH RESIDENTIAL POTENTIAL																				
1724A	North East	6.39	NB-B-U	1997																
	Arnisdale Rd/ Kildermorie Rd		O/O	2014																
6.4		192		0 Est	0	192	0	0	0	0	0	0	0	0	0	0	20	20	172	
267100 665681	GCC/GHA		GE																	
PRIVATE SECTOR WITH RESIDENTIAL POTENTIAL																				
1730	North East	7.71	NB-B-U	1997																
	Aberdalgie Rd (South Blairtummock)		O/O	2016																
6.4		230	GCC	0 Est	0	230	0	0	0	50	50	50	50	200	30					
267905 665446	GCC		GE																	
PRIVATE SECTOR WITH RESIDENTIAL POTENTIAL																				
2349	Linn	2.66	NB-G-NU	2017																
	Cathkin Road		O/O	2017																
3.8	Stewart Milne	54		16	0	54	0	31	23	0	0	0	0	0	0	0	54	0		
260193 657463	Private		GGS																	
PRIVATE SECTOR WITH RESIDENTIAL POTENTIAL																				
2688A	Canal	18.44	NB-M-U	1996																
	Cowlairs/ East Keppoch		O/O	2017																
3.3		550		150 Est	0	550	0	0	0	0	0	0	50	50	100	450				
259516 667449	GCC		GGNW																	
PRIVATE SECTOR WITH RESIDENTIAL POTENTIAL																				
2754	Drumchapel/Annie'sland	2.61	NB-M-U	1997																
	Katewell Ave, Cleddens PS		O/O	2010																
1.1		55		0	0	55	0	0	20	20	15	0	0	55	0					
251189 671756	GCC		GGNW																	
PRIVATE SECTOR WITH RESIDENTIAL POTENTIAL																				
2837A	Drumchapel/Annie'sland	6.91	NB-M-U	1997																
	South Broadholm, Kinfauns/Kinclaven		O/O	2014																
1.1		268		124	0	268	0	0	0	0	20	20	20	60	208					
252403 671327	GCC		GGNW																	
PRIVATE SECTOR WITH RESIDENTIAL POTENTIAL																				

Glasgow City Council - Housing Land Audit - 31 March 2017

Site Schedules - Established Land Supply

PRIVATE SECTOR WITH RESIDENTIAL POTENTIAL (capacity greater than 9 units)

Site ref	Ward	Area(ha)	Dev Type	Established											Total	Post		
Map	Address	Capacity	Tenure	Effective	Built											Total	Post	
Grid ref	Builder		Fund Prog	Flats	Pre 14	14-15	15-16	16-17	Total	Rem	Programming						17-24	2024
Category	Owner		Sub-Market	SPGR														
			PA status															
2837D	Drumchapel/Annie'sland	4.75	NB-M-U	2003														
	South Broadholm Kinfauns/Airgold		O/O	2003														
1.1		170		0	0	170	0	0	0	0	0	0	0	0	0	30	30	140
251998 671686	GCC		GGNW															
PRIVATE SECTOR WITH RESIDENTIAL POTENTIAL																		
2838	Drumchapel/Annie'sland	3.00	NB-B-U	1997														
	Summerhill Rd/ Drummore Rd		O/O	2017														
1.1		116		0	0	116	0	0	0	0	0	0	0	0	0	16	16	100
252651 671893	GCC		GGNW															
PRIVATE SECTOR WITH RESIDENTIAL POTENTIAL																		
2839	Baillieston	4.39	NB-B-U	1997														
	Stepford Road		O/O	1997														
6.4		135		0 Est	0	135	0	0	0	30	30	30	30	30	30	120	15	
266971 665059	GCC		GE															
PRIVATE SECTOR WITH RESIDENTIAL POTENTIAL																		
2840	North East	3.92	NB-B-NU	2014														
	Abbeycraig Rd/ Twinlaw St		O/O	2017														
6.4		90	GCC	0	0	90	0	0	0	50	40	0	0	0	0	90	0	
269059 666199	GCC		GE															
PRIVATE SECTOR WITH RESIDENTIAL POTENTIAL																		
2845	Calton	0.67	NB-B-U	2017														
	Fielden St/ Barrowfield St, NE		O/O	2017														
4.4		90	GCC	90	0	90	0	0	0	0	0	0	45	45	90	0		
261424 664093	Private		GE															
PRIVATE SECTOR WITH RESIDENTIAL POTENTIAL																		
2923A	Canal	13.41	NB-M-U	1998														
	Ruchill Hospital/ Bilsland Dr		O/O	2013														
3.2		300		60 Est	0	300	0	0	0	0	0	0	50	50	100	200		
258353 668303	OP		GGNW															
PRIVATE SECTOR WITH RESIDENTIAL POTENTIAL																		
2980A	Calton	0.67	NB-B-U	2005														
	Great Dovehill/ Spoutmouth		O/O	2007														
3.4i		126		126	0	126	0	0	0	0	0	0	30	30	60	66		
259931 664835	GCC/Priv		GE															
PRIVATE SECTOR WITH RESIDENTIAL POTENTIAL																		

Glasgow City Council - Housing Land Audit - 31 March 2017

Site Schedules - Established Land Supply

PRIVATE SECTOR WITH RESIDENTIAL POTENTIAL (capacity greater than 9 units)

Site ref	Ward	Area(ha)	Dev Type	Established Effective	Built										Total	Post					
Map	Address	Capacity	Tenure	Flats	Pre 14	14-15	15-16	16-17	Total Built	Rem Cap	Programming							17-24	2024		
Grid ref	Builder		Fund Prog	SPGR																	
Category	Owner		Sub-Market	PA status																	
2980C	Calton	0.61	NB-B-U	2001																	
	London Rd/ Moir St (West)		O/O	2015																	
3.4i	Strathcarron Estates	323		323	0	323	0	0	0	0	0	0	0	0	0	0	0	25	25	298	
259774 664782	GCC/Priv		GE																		
PRIVATE SECTOR WITH RESIDENTIAL POTENTIAL																					
2980D	Calton	0.20	NB-B-U	1999																	
	Molendinar St/Spoutmouth (West)		O/O																		
3.4i	Strathcarron Estates	111		111	0	111	0	0	0	0	0	0	0	0	0	0	0	0	0	111	
259828 664831	GCC		GE																		
PRIVATE SECTOR WITH RESIDENTIAL POTENTIAL																					
2982D	Canal	0.57	NB-B-U	2002																	
	Auckland St,St Cuthbert/Saracen PS		S/E																		
3.3		22		8 Est	0	22	0	0	0	0	0	0	0	0	0	0	0	0	0	22	
258662 667724	GCC		GGNW																		
PRIVATE SECTOR WITH RESIDENTIAL POTENTIAL																					
2984B	Canal	2.08	NB-M-U	1998																	
	Stormoway St (School for the Deaf)		S/E																		
3.2		79		0 Est	0	79	0	0	0	0	0	0	0	0	0	0	0	0	0	79	
259578 669662	GCC		GGNW																		
PRIVATE SECTOR WITH RESIDENTIAL POTENTIAL																					
3070	Anderston/City/Yorkhill	1.10	NB-B-U	2005																	
	Custom House Quay Gardens		O/O																		
3.4i	Clydeside Waterfront	388		388	0	388	0	0	0	0	0	0	0	0	0	0	0	0	0	388	
259001 664750	GCC		GGNW																		
PRIVATE SECTOR WITH RESIDENTIAL POTENTIAL																					
3233A	Victoria Park	6.25	NB-B-U	2000																	
	Glasgow Harbour (Remainder)		O/O	2008																	
2.3		1030		1030	0	1030	0	0	0	0	0	0	0	0	60	60		120	910		
254476 666517	Private		GGNW																		
PRIVATE SECTOR WITH RESIDENTIAL POTENTIAL																					
3435	Drumchapel/Anniesland	2.42	NB-B-U	2001																	
	Cleddans Court/ Lillyburn PI		O/O	2014																	
1.1		72		0	0	72	0	0	20	30	22	0	0					72	0		
251302 671999	GCC		GGNW																		
PRIVATE SECTOR WITH RESIDENTIAL POTENTIAL																					

Glasgow City Council - Housing Land Audit - 31 March 2017

Site Schedules - Established Land Supply

PRIVATE SECTOR WITH RESIDENTIAL POTENTIAL (capacity greater than 9 units)

Site ref	Ward	Area(ha)	Dev Type	Established											Total	Post				
Map	Address	Capacity	Tenure	Effective	Built											17-24	2024			
Grid ref	Builder		Fund Prog	Flats	Pre 14	14-15	15-16	16-17	Total	Rem	Programming									
Category	Owner		Sub-Market	SPGR					Built	Cap	17-18	18-19	19-20	20-21	21-22	22-23	23-24			
			PA status																	
3502B	Garscadden/Scotstounhill	6.70	NB-B-U	2004																
	Greenlaw Rd (west)/ Dock St Ph2		O/O	2005																
1.2	Turnberry Homes	230		113					0	230	0	30	30	30	30	30	30		180	50
250729 668837	Private		GGNW																	
	PRIVATE SECTOR WITH RESIDENTIAL POTENTIAL		PA submitted																	
3729B	Calton	0.17	NB-B-U	2003																
	Bell St (west of 331)		O/O	2010																
3.4i	Grant Stafford	54		54					0	54	0	0	54	0	0	0	0		54	0
260047 664895	Private		GE																	
	PRIVATE SECTOR WITH RESIDENTIAL POTENTIAL		PA submitted																	
3788	Anderston/City/Yorkhill	0.06	NB-B-U	2016																
	67 Glassford St		O/O	2016																
3.4i	Orkney UK	25		25	0				0	25	0	0	25	0	0	0	0		25	0
259321 665167	Private		GGNW																	
	PRIVATE SECTOR WITH RESIDENTIAL POTENTIAL		PA submitted																	
3832	Langside	0.12	NB-B-U	2005																
	8 Sinclair Dr		O/O																	
3.6		14		14					0	14	0	0	0	0	0	0	0		0	14
258034 661584	Private		GGS																	
	PRIVATE SECTOR WITH RESIDENTIAL POTENTIAL		PA submitted																	
3963	Partick East/Kelvindale	1.15	NB-B-U	2005																
	183 Dorchester Ave		O/O	2005																
2.2	MacTaggart & Mickel	86		86					0	86	0	0	30	30	26	0	0		86	0
255346 668647	Private		GGNW																	
	PRIVATE SECTOR WITH RESIDENTIAL POTENTIAL		PA submitted																	
4033	Dennistoun	0.56	CONV-U	2005																
	Marwick St, Haghill PS		S/E	2010																
4.4	Milnbank H.A.	48	GCC	48 Est					0	48	0	0	48	0	0	0	0		48	0
261982 665390	GCC		GE																	
	PRIVATE SECTOR WITH RESIDENTIAL POTENTIAL																			
4138	North East	17.70	NB-G-U	2017																
	Lochend CGA		O/O	2017																
6.3		450		0					0	450	0	0	0	0	0	0	50		50	400
269173 666405	Private		GE	2006																
	PRIVATE SECTOR WITH RESIDENTIAL POTENTIAL																			

Glasgow City Council - Housing Land Audit - 31 March 2017

Site Schedules - Established Land Supply

PRIVATE SECTOR WITH RESIDENTIAL POTENTIAL (capacity greater than 9 units)

Site ref	Ward	Area(ha)	Dev Type	Established																
Map	Address	Capacity	Tenure	Effective	Built					Total	Rem	Programming						Total	Post	
Grid ref	Builder		Fund Prog	Flats	Pre 14	14-15	15-16	16-17	Built	Cap	17-18	18-19	19-20	20-21	21-22	22-23	23-24	17-24	2024	
Category	Owner		Sub-Market	SPGR																
	PA status																			
4151	Govan	0.61	NB-B-U	2014																
	Broomloan Rd/ Summertown Rd		O/O	2014																
2.4		30		30					0	30	0	0	0	0	0	0	30	0	30	0
255582 665295	GCC		GGG																	
PRIVATE SECTOR WITH RESIDENTIAL POTENTIAL																				
4160	Anderston/City/Yorkhill	7.97	NB-B-U	2006																
	SECC, Stobcross Rd		O/O																	
2.4		1570		1500 Est					0	1570	0	0	0	0	0	0	0	0	0	1570
256514 665554	Private		GGNW																	
PRIVATE SECTOR WITH RESIDENTIAL POTENTIAL																				
4176B	Canal	0.41	NB-M-U	2008																
	Ellesmere St, Westercommon PS		S/E	2014																
3.3		15		3 Est					0	15	0	0	0	0	15	0	0	15	0	
258422 667711	GCC		GGNW																	
PRIVATE SECTOR WITH RESIDENTIAL POTENTIAL																				
4263	Drumchapel/Anniesland	1.49	NB-M-U	2007																
	Lochgoin Ave, Lochgoin PS		O/O																	
1.1		45		0 Est					0	45	0	0	0	0	0	0	0	0	0	45
251604 671805	GCC		GGNW																	
PRIVATE SECTOR WITH RESIDENTIAL POTENTIAL																				
4264	Drumchapel/Anniesland	1.93	NB-M-U	2007																
	Abbotshall Ave, Drumry PS		O/O																	
1.1		58		0 Est					0	58	0	0	0	0	0	0	0	0	0	58
251498 671007	GCC		GGNW																	
PRIVATE SECTOR WITH RESIDENTIAL POTENTIAL																				
4265	Drumchapel/Anniesland	1.17	NB-M-U	2007																
	Kinfauns Dr, Pinewood PS		O/O																	
1.1		35		0 Est					0	35	0	0	0	0	0	0	0	0	0	35
253200 671532	GCC		GGNW																	
PRIVATE SECTOR WITH RESIDENTIAL POTENTIAL																				
4285	North East	2.49	NB-B-U	2013																
	Lochdochart Rd/ Dalswinton St		O/O																	
6.4		75		0 Est					0	75	0	0	0	0	0	0	0	0	0	75
268492 665566	GCC		GE																	
PRIVATE SECTOR WITH RESIDENTIAL POTENTIAL																				

Glasgow City Council - Housing Land Audit - 31 March 2017

Site Schedules - Established Land Supply

PRIVATE SECTOR WITH RESIDENTIAL POTENTIAL (capacity greater than 9 units)

Site ref	Ward	Area(ha)	Dev Type	Established											Total	Post				
Map	Address	Capacity	Tenure	Effective	Built											17-24	2024			
Grid ref	Builder		Fund Prog	Flats	Pre 14	14-15	15-16	16-17	Total	Rem	Programming									
Category	Owner		Sub-Market	SPGR					Built	Cap	17-18	18-19	19-20	20-21	21-22	22-23	23-24			
			PA status																	
4293	Linn	0.17	NB-B-U	2014																
	Holmbyre Terr		O/O																	
3.7		20		20					0	20	0	0	0	0	0	0	0	0	0	20
259165 658579	Private		GGS																	
PRIVATE SECTOR WITH RESIDENTIAL POTENTIAL																				
4299A	Springburn/Robroyston	0.46	NB-M-U	2008																
	Petershill Rd/ Southloch St		S/E	2008																
4.3		30		30					0	30	0	0	0	0	0	30	0	30	0	
260768 667222	Private		SGNE																	
PRIVATE SECTOR WITH RESIDENTIAL POTENTIAL																				
4303B	East Centre	0.84	NB-M-U	2007																
	Bellrock Cres, St Modan's PS		S/E																	
5.3		26		10 Est					0	26	0	0	0	0	0	0	0	0	0	26
264415 665870	GCC		GE																	
PRIVATE SECTOR WITH RESIDENTIAL POTENTIAL																				
4306	North East	7.47	NB-M-U	2014																
	Auchingill Rd, Lochend Rd		O/O	2014																
6.3		230		0 Est					0	230	0	0	0	0	0	50	50	100	130	
268512 666323	GCC		GE																	
PRIVATE SECTOR WITH RESIDENTIAL POTENTIAL																				
4389C	Calton	0.87	NB-B-U	2008																
	Dunn St, Gas Works		O/O	2017																
4.5		50		35 Est					0	50	0	0	0	0	0	50	0	50	0	
260959 663413	GCC		GE																	
PRIVATE SECTOR WITH RESIDENTIAL POTENTIAL																				
4392B	Baillieston	0.79	NB-M-U	2008																
	Ware Rd, Easthall PS		S/E																	
6.4		30		0 Est					0	30	0	0	0	0	0	0	0	0	0	30
266890 665344	GCC		GE																	
PRIVATE SECTOR WITH RESIDENTIAL POTENTIAL																				
4401B	Canal	0.57	NB-B-U	2008																
	Torr St/ Sloy St/ Ashfield St		S/E																	
3.3		32		10 Est					0	32	0	0	0	0	0	0	0	0	0	32
259639 668028	GCC		GGNW																	
PRIVATE SECTOR WITH RESIDENTIAL POTENTIAL																				

Glasgow City Council - Housing Land Audit - 31 March 2017

Site Schedules - Established Land Supply

PRIVATE SECTOR WITH RESIDENTIAL POTENTIAL (capacity greater than 9 units)

Site ref	Ward	Area(ha)	Dev Type	Established											Total	Post			
Map	Address	Capacity	Tenure	Effective	Built											17-24	2024		
Grid ref	Builder		Fund Prog	Flats	Pre 14	14-15	15-16	16-17	Total	Rem	Programming								
Category	Owner		Sub-Market	SPGR					Built	Cap	17-18	18-19	19-20	20-21	21-22	22-23	23-24	17-24	2024
	PA status																		
4411B	Govan	0.21	NB-B-U	2009															
	Stag St		S/E																
2.4	Govan H.A.	15		10					0	15	0	0	0	0	0	0	0	0	15
255949 665437	GCC		GGS																
PRIVATE SECTOR WITH RESIDENTIAL POTENTIAL																			
4416D	Langside	4.45	NB-B-U	2013															
	Prospecthill, Toryglen TRA		O/O	2013															
3.5	Cruden	132		132					0	132	0	37	33	39	23	0	0	132	0
259789 662079	GCC/GHA		GGS																
PRIVATE SECTOR WITH RESIDENTIAL POTENTIAL																			
4420B	Calton	1.71	NB-B-U	2008															
	Millerston St Gallowgate Ph2)		S/E	2008															
4.4	GHA	67		13 Est					0	67	0	0	0	67	0	0	0	67	0
261406 664727	GCC/GHA		GE																
PRIVATE SECTOR WITH RESIDENTIAL POTENTIAL																			
4437	Shettleston	0.16	NB-B-U	2009															
	west of 1614 Shettleston Rd		O/O																
5.4	Private	19		19					0	19	0	0	0	0	0	0	0	0	19
265146 664021			GE																
PRIVATE SECTOR WITH RESIDENTIAL POTENTIAL																			
4460	Partick East/Kelvindale	0.42	NB-B-U	2009															
	66 Ripon Dr		O/O																
2.2	MacTaggart & Mickel	15		15					0	15	0	0	0	0	0	0	0	0	15
255368 668940	Private		GGNW																
PRIVATE SECTOR WITH RESIDENTIAL POTENTIAL																			
4468A	Newlands/Auldburn	2.00	NB-B-U	2009															
	166 Riverford Rd		O/O	2009															
2.6	CCG Homes	110		55					0	110	0	40	70	0	0	0	0	110	0
256378 661178	Private		GGS																
PRIVATE SECTOR WITH RESIDENTIAL POTENTIAL																			
4484	Baillieston	1.60	NB-M-U	2009															
	Balado Rd, Wellhouse PS		O/O																
5.3		50		0					0	50	0	0	0	0	0	0	0	0	50
266243 665366	GCC		GE																
PRIVATE SECTOR WITH RESIDENTIAL POTENTIAL																			

Glasgow City Council - Housing Land Audit - 31 March 2017

Site Schedules - Established Land Supply

PRIVATE SECTOR WITH RESIDENTIAL POTENTIAL (capacity greater than 9 units)

Site ref	Ward	Area(ha)	Dev Type	Established											Total	Post								
Map	Address	Capacity	Tenure	Effective	Built											17-24	2024							
Grid ref	Builder		Fund Prog	Flats	Pre 14	14-15	15-16	16-17	Total	Rem	Programming													
Category	Owner		Sub-Market	SPGR											17-18	18-19	19-20	20-21	21-22	22-23	23-24			
			PA status																					
4485	Canal	1.10	NB-M-U	2009																				
	Liddesdale Rd, St Augustine's PS		O/O																					
3.2		35		0	0				0	35	0	0	0	0	0	0	0	0	0	0	35			
259271 669339	GCC		GGNW																					
PRIVATE SECTOR WITH RESIDENTIAL POTENTIAL																								
4487E	Calton	6.68	NB-B-U	2009																				
	Springfield Rd, C'wealth Games Vil		O/O	2009																				
4.5	City Legacy	125		0 Est	0				0	125	0	0	50	50	25	0	0	0	0	125	0			
261714 663000	GCC/Priv		GE																					
PRIVATE SECTOR WITH RESIDENTIAL POTENTIAL																								
4560	Maryhill	0.96	CONV-NU	2011																				
	259 Blackhill Rd, Cawdercuilt Farm		O/O																					
3.1		10		0	0				0	10	0	0	0	0	0	0	0	0	0	0	10			
256842 670593	Private		GGNW																					
PRIVATE SECTOR WITH RESIDENTIAL POTENTIAL																								
4564	North East	7.87	NB-G-U	2011																				
	Station Rd		O/O	2017																				
5.2		123		0	0				0	123	0	0	0	0	0	0	50	50	100	23				
264286 667872	GCC		SGNE																					
PRIVATE SECTOR WITH RESIDENTIAL POTENTIAL																								
4606	Calton	0.08	NB-B-U	2013																				
	Springfield Rd/London Rd		O/O	2013																				
4.5		12		12	0				0	12	0	0	0	0	12	0	0	0	12	0				
262264 663826	Private		GE																					
PRIVATE SECTOR WITH RESIDENTIAL POTENTIAL																								
4642C	Newlands/Auldburn	5.54	NB-B-U	2013																				
	Shawbridge TRA		O/O	2013																				
2.6		332		60	0				0	332	0	0	30	60	60	60	60	60	270	62				
256086 661341	GCC/GHA/		GGS																					
PRIVATE SECTOR WITH RESIDENTIAL POTENTIAL																								
4662B	Canal	1.39	NB-M-U	2013																				
	Ellesmere St/Auckland St		O/O	2013																				
3.3	Queens Cross H.A.	35	GCC	20 Est	0				0	35	0	0	0	0	35	0	0	0	35	0				
258695 667410	HA		GGNW																					
PRIVATE SECTOR WITH RESIDENTIAL POTENTIAL																								

Glasgow City Council - Housing Land Audit - 31 March 2017

Site Schedules - Established Land Supply

PRIVATE SECTOR WITH RESIDENTIAL POTENTIAL (capacity greater than 9 units)

Site ref	Ward	Area(ha)	Dev Type	Established Effective	Built										Total 17-24	Post 2024				
					Pre 14	14-15	15-16	16-17	Total Built	Rem Cap	Programming									
Map	Address	Capacity	Tenure	Flats								17-18	18-19	19-20	20-21	21-22	22-23	23-24		
Grid ref	Builder		Fund Prog	SPGR																
Category	Owner		Sub-Market	PA status																
4664A	Springburn/Robroyston	2.21	NB-G-U	2013																
	Birnie Rd/ Cardow Rd		O/O																	
4.3		65		0						0	65	0	0	0	0	0	0	0	0	0
262483 667471	GCC		SGNE																	
PRIVATE SECTOR WITH RESIDENTIAL POTENTIAL																				
4667	Canal	0.45	NB-B-U	2013																
	Possil Rd/Dawson Pl		O/O																	
3.3		45		45						0	45	0	0	0	0	0	0	0	0	0
258881 667202	GCC		GGNW																	
PRIVATE SECTOR WITH RESIDENTIAL POTENTIAL																				
4672	Calton	0.30	CONV-U	2013																
	4/16 Turnbull St		O/O																	
3.4i		20		20						0	20	0	0	0	0	0	0	0	0	0
259607 664705	GCC		GE																	
PRIVATE SECTOR WITH RESIDENTIAL POTENTIAL																				
4727	Calton	3.72	NB-B-U	2014																
	South Dalmarnock masterplan		O/O																	
4.5		200		200						0	200	0	0	0	0	0	0	0	0	0
261074 663060	Private		GE																	
PRIVATE SECTOR WITH RESIDENTIAL POTENTIAL																				
4728A	Calton	4.40	NB-B-U	2008																
	Strathclyde St/Dalmarnock Rd/River		O/O	2016																
4.5		193		150 Est						0	193	0	0	0	50	50	50	43	193	0
261483 662757	Link Group		GE																	
	Private		PA submitted																	
PRIVATE SECTOR WITH RESIDENTIAL POTENTIAL																				
4728B	Calton	0.96	NB-B-U	2016																
	Strathclyde St/Dalmarnock Rd/River		S/E	2016																
4.5		48	GCC	30 Est						0	48	0	0	0	48	0	0	0	48	0
261483 662757	Link Group		GE																	
	Private		PA submitted																	
PRIVATE SECTOR WITH RESIDENTIAL POTENTIAL																				
4729	Dennistoun	1.43	NB-M-U	2014																
	Circus Dr/ Firpark St, Golfhill PS		O/O	2017																
4.4		143		75						0	143	0	40	40	40	23	0	0	143	0
260722 665547	Barony Homes		GE																	
	GCC		PA submitted																	
PRIVATE SECTOR WITH RESIDENTIAL POTENTIAL																				

Glasgow City Council - Housing Land Audit - 31 March 2017

Site Schedules - Established Land Supply

PRIVATE SECTOR WITH RESIDENTIAL POTENTIAL (capacity greater than 9 units)

Site ref	Ward	Area(ha)	Dev Type	Established											Total	Post				
Map	Address	Capacity	Tenure	Effective	Built											17-24	2024			
Grid ref	Builder		Fund Prog	Flats	Pre 14	14-15	15-16	16-17	Total	Rem	Programming									
Category	Owner		Sub-Market	SPGR					Built	Cap	17-18	18-19	19-20	20-21	21-22	22-23	23-24			
			PA status																	
4731	Canal	1.84	NB-B-U	2014																
	Pinkston Basin, Nth Canal Bank St		O/O																	
3.3		90		90	0	90	0	0	0	0	0	0	0	0	0	0	0	0	0	90
259462	Private		GGNW																	
666602																				
PRIVATE SECTOR WITH RESIDENTIAL POTENTIAL																				
4732	Baillieston	1.31	NB-M-U	2014																
	Caledonia Rd/Caledonia Dr, Bail		O/O																	
6.5		39		0	0	39	0	0	0	0	0	0	0	0	0	0	0	0	0	39
267596	GCC		GE																	
666303																				
PRIVATE SECTOR WITH RESIDENTIAL POTENTIAL																				
4735	Canal	0.80	NB-B-U	2014																
	Carlise St		O/O																	
3.3		24		0	0	24	0	0	0	0	0	0	0	0	0	0	0	0	0	24
259707	OP		GGNW																	
667491																				
PRIVATE SECTOR WITH RESIDENTIAL POTENTIAL																				
4737	Pollokshields	0.69	NB-B-U	2014																
	Albert Dr/Barriland St		O/O	2017																
3.5		94		94	0	94	0	0	0	47	47	0	0	94	0					
258140	Private		GGS																	
6663245			PA submitted																	
PRIVATE SECTOR WITH RESIDENTIAL POTENTIAL																				
4740	Govan	1.58	NB-B-U	2014																
	Broomloan Court, Broomloan Rd		O/O																	
2.4		158		100	0	158	0	0	0	0	0	0	0	0	0	0	0	0	0	158
255295	GCC/GHA		GGS																	
664381																				
PRIVATE SECTOR WITH RESIDENTIAL POTENTIAL																				
4741A	Maryhill	0.15	CONV-U	2014																
	Shakespeare St/ Hathaway St		O/O	2016																
3.3		29		29	0	29	0	0	29	0	0	0	0	29	0					
257151	Spectrum Properties		GGNW																	
668200	GCC		PA submitted																	
PRIVATE SECTOR WITH RESIDENTIAL POTENTIAL																				
4741B	Maryhill	0.28	NB-B-U	2016																
	Shakespeare St/ Hathaway St		O/O	2016																
3.3		56		56	0	56	0	0	30	26	0	0	0	56	0					
257151	Spectrum Properties		GGNW																	
668200	GCC		PA submitted																	
PRIVATE SECTOR WITH RESIDENTIAL POTENTIAL																				

Glasgow City Council - Housing Land Audit - 31 March 2017

Site Schedules - Established Land Supply

PRIVATE SECTOR WITH RESIDENTIAL POTENTIAL (capacity greater than 9 units)

Site ref	Ward	Area(ha)	Dev Type	Established											Total	Post				
Map	Address	Capacity	Tenure	Effective	Built											17-24	2024			
Grid ref	Builder		Fund Prog	Flats	Pre 14	14-15	15-16	16-17	Total	Rem	Programming									
Category	Owner		Sub-Market	SPGR					Built	Cap	17-18	18-19	19-20	20-21	21-22	22-23	23-24			
			PA status																	
4776	Anderston/City/Yorkhill	8.20	NB-B-U	2015																
	Dalnair St, Yorkhill Hospitals		O/O	2015																
2.4		380		380	0	380	0	0	0	0	0	0	0	0	0	50	50	100	280	
256317 666116	OP		GGNW																	
PRIVATE SECTOR WITH RESIDENTIAL POTENTIAL																				
4805	Southside Central	0.11	CONV-U	2016																
	52 Queen Mary Avenue		O/O	2016																
3.5		14		14	0	14	0	0	0	0	0	0	14	0	0	0	0	14	0	
258651 662188	Private		GGS																	
PRIVATE SECTOR WITH RESIDENTIAL POTENTIAL																				
4811A	Calton	0.47	NB-B-U	2016																
	Carstairs St		O/O	2016																
4.5		51		51	0	51	0	0	0	0	0	0	25	26	0	0	0	51	0	
260980 662872	Private		GE																	
			PA submitted																	
PRIVATE SECTOR WITH RESIDENTIAL POTENTIAL																				
4811B	Calton	0.55	CONV-U	2016																
	Carstairs St		O/O	2016																
4.5		60		60	0	60	0	0	0	30	30	0	0	0	0	0	0	60	0	
260980 662872	Private		GE																	
			PA submitted																	
PRIVATE SECTOR WITH RESIDENTIAL POTENTIAL																				
4832B	Hillhead	0.15	NB-B-U	2016																
	Barr St, Woodside Health Centre		S/E	2017																
3.3		15		15 Est	0	15	0	0	0	0	0	15	0	0	0	0	0	15	0	
258411 667024	OP		GGNW																	
PRIVATE SECTOR WITH RESIDENTIAL POTENTIAL																				
4865	Greater Pollok	2.41	NB-G-NU	2017																
	Corselet Rd		O/O	2017																
1.7		40		0	0	40	0	0	20	20	0	0	0	0	0	0	0	40	0	
252790 659536	Private		GGS																	
PRIVATE SECTOR WITH RESIDENTIAL POTENTIAL																				
4874	Pollokshields	0.43	NB-B-U	2017																
	69 Springkell Ave		O/O	2017																
2.5		56		56	0	56	0	56	0	0	0	0	0	0	0	0	0	56	0	
256622 662755	Private		GGS																	
			PA submitted																	
PRIVATE SECTOR WITH RESIDENTIAL POTENTIAL																				

Glasgow City Council - Housing Land Audit - 31 March 2017

Site Schedules - Established Land Supply

PRIVATE SECTOR WITH RESIDENTIAL POTENTIAL (capacity greater than 9 units)

Site ref	Ward	Area(ha)	Dev Type	Established											Total	Post				
Map	Address	Capacity	Tenure	Effective	Built											17-24	2024			
Grid ref	Builder		Fund Prog	Flats	Pre 14	14-15	15-16	16-17	Total	Rem	Programming									
Category	Owner		Sub-Market	SPGR					Built	Cap	17-18	18-19	19-20	20-21	21-22	22-23	23-24			
			PA status																	
4883	Greater Pollok	4.68	NB-G-NU	2017																
	M77/ Waukglen Rd/Leggatston Rd		O/O	2017																
1.7	Persimmon	143		0	0				0	143	0	50	50	43	0	0	0	0	143	0
253437 658497	Private		GGS																	
	PRIVATE SECTOR WITH RESIDENTIAL POTENTIAL		PA submitted																	
4888	Anderston/City/Yorkhill	0.28	NB-B-U	2017																
	Adj to 110 Minerva St		P/R	2017																
3.3i	Progressive Residential	31		31	0				0	31	0	0	0	0	0	11	20	31	0	
257093 665591	Private		GGNW																	
	PRIVATE SECTOR WITH RESIDENTIAL POTENTIAL		PA submitted																	
4893	Anderston/City/Yorkhill	2.85	NB-B-U	2017																
	Anderston Quay/ Warroch St		P/R	2017																
3.4		455		455	0				0	455	0	0	0	50	50	50	50	200	255	
257838 665140	GCC/Priv		GGNW																	
	PRIVATE SECTOR WITH RESIDENTIAL POTENTIAL		PA submitted																	
4898	Canal	2.54	NB-B-U	2017																
	Opp 174 Panmure St (Ochill Wards)		O/O	2017																
3.2	Keepmoat Homes	83		0	0				0	83	23	30	30	0	0	0	0	83	0	
258504 668151	OP		GGNW																	
	PRIVATE SECTOR WITH RESIDENTIAL POTENTIAL		PA submitted																	
4910	Newlands/Auldburn	5.46	NB-B-U	2017																
	285 Burnfield Rd		O/O	2017																
2.6		216		116	0				0	216	0	0	0	0	50	50	50	150	66	
255430 659898	Private		GGS																	
	PRIVATE SECTOR WITH RESIDENTIAL POTENTIAL		PA submitted																	
4926B	Hillhead	0.20	CONV-U	2017																
	25 Burnbank Gdns (Burnbank House)		S/E	2017																
3.3	Queens Cross H.A.	15	GCC	15	0				0	15	0	0	0	0	15	0	0	15	0	
257883 666798	GCC		GGNW																	
	PRIVATE SECTOR WITH RESIDENTIAL POTENTIAL																			
4932B	Springburn/Robroyston	4.35	NB-B-U	2017																
	Petershill Dr/ Red Rd		O/O	2017																
4.3		130	GCC	40 Est	0				0	130	0	0	0	0	50	50	30	130	0	
261951 667450	GHA		SGNE																	
	PRIVATE SECTOR WITH RESIDENTIAL POTENTIAL																			

Glasgow City Council - Housing Land Audit - 31 March 2017

Site Schedules - Established Land Supply

PRIVATE SECTOR WITH RESIDENTIAL POTENTIAL (capacity greater than 9 units)

Site ref	Ward	Area(ha)	Dev Type	Established	Built										Total	Post			
Map	Address	Capacity	Tenure	Effective	Pre 14	14-15	15-16	16-17	Total	Rem	Programming						17-24	2024	
Grid ref	Builder		Fund Prog	Flats															
Category	Owner		Sub-Market	SPGR															
			PA status																
4936	Calton	2.98	NB-B-U	2017															
	252 Tollcross Rd, Parkhead Garage		O/O	2017															
4.5		120	GCC	40 Est	0	120	0	0	0	0	0	0	0	40	40	80	40		
262765 663925	Private		GE																
PRIVATE SECTOR WITH RESIDENTIAL POTENTIAL																			
4937	Shettleston	2.96	NB-B-U	2017															
	Old Shettleston Rd, McKellar Watt		O/O	2017															
4.4		200	GCC	150 Est	0	200	0	0	0	0	0	0	40	40	80	120			
263505 664437	Private		GE																
PRIVATE SECTOR WITH RESIDENTIAL POTENTIAL																			
4938	Govan	2.45	NB-B-U	2017															
	Broomloan Rd/Summertown Rd/Kintra		O/O	2017															
2.4		100	GCC	50 Est	0	100	0	0	0	0	50	50	0	100	0				
255558 665083	GHA		GGS																
PRIVATE SECTOR WITH RESIDENTIAL POTENTIAL																			
					Total	0	14278	38	394	732	963	1040	1269	1159	5595	8683			

Glasgow City Council - Housing Land Audit - 31 March 2017

Site Schedules - Established Land Supply

PRIVATE SECTOR WITH RESIDENTIAL POTENTIAL (capacity between 4 to 9 units)

Site ref	Ward	Area(ha)	Dev Type	Established	Built	Total	Rem	Programming	Total	Post					
Map	Address	Capacity	Tenure	Effective	Pre 14	14-15	15-16	16-17	17-24	2024					
Grid ref	Builder		Fund Prog	Flats											
Category	Owner		Sub-Market	SPGR				17-18	18-19	19-20	20-21	21-22	22-23	23-24	
			PA status												
3929A	Newlands/Auldburn	0.18	CONV-U	2005											
	83 Langside Dr		O/O	2005											
2.6		5		5	0			0	0	0	0	2	0	0	2
257291 659991	Private		GGS												3
PRIVATE SECTOR WITH RESIDENTIAL POTENTIAL															
3972	Southside Central	0.18	NB-B-U	2008											
	rear of 28-32 Queen Mary Ave		O/O	2008											
3.5	Apex Devts	6		0	0			0	0	0	0	0	3	0	3
258421 662238	Private		GGS												3
PRIVATE SECTOR WITH RESIDENTIAL POTENTIAL															
4152	Shettleston	0.18	NB-B-U	2008											
	299 Mount Vernon Ave		O/O	2008											
6.5		6		6	0			3	0	0	0	0	0	0	3
266447 662963	GCC/Priv		GE												3
PRIVATE SECTOR WITH RESIDENTIAL POTENTIAL															
4210	East Centre	0.13	NB-B-U	2007											
	rear of 158a Gartocher Rd		O/O	2007											
5.4		4		4	0			0	2	0	0	0	0	0	2
265268 664473	Private		GE												2
PRIVATE SECTOR WITH RESIDENTIAL POTENTIAL															
4309	East Centre	0.12	NB-B-U	2008											
	7 Barlanark Ave		O/O	2008											
5.4		4		4	0			0	0	2	0	0	0	0	2
265367 664914	Private		GE												2
PRIVATE SECTOR WITH RESIDENTIAL POTENTIAL															
4451	Drumchapel/Annie'sland	0.14	NB-B-U	2010											
	1-3 Drumchapel Gardens		O/O	2010											
1.1	C & J Hughes Properties	5		0	0			0	0	0	0	3	0	0	3
252465 670546	Private		GGNW												2
PRIVATE SECTOR WITH RESIDENTIAL POTENTIAL															
4477	Calton	0.04	NB-B-U	2010											
	300 Tollcross Rd		O/O	2010											
4.5	Andrail	6		6	0			0	0	0	0	0	3	0	3
262940 663906	Private		GE												3
PRIVATE SECTOR WITH RESIDENTIAL POTENTIAL															

Glasgow City Council - Housing Land Audit - 31 March 2017

Site Schedules - Established Land Supply

PRIVATE SECTOR WITH RESIDENTIAL POTENTIAL (capacity between 4 to 9 units)

Site ref	Ward	Area(ha)	Dev Type	Established	Built Pre 14	14-15	15-16	16-17	Total Built	Rem Cap	Programming							Total 17-24	Post 2024					
Map Grid ref Category	Address Builder Owner	Capacity	Tenure Fund Prog Sub-Market PA status	Effective Flats SPGR							17-18	18-19	19-20	20-21	21-22	22-23	23-24							
4533	Baillieston	0.68	NB-G-U	2011																				
	Springcroft Rd		O/O	2011																				
6.4		7		0	0				0	7	0	0	0	0	0	0	0	0	0	0	0	3	3	4
267900 664912	Private		GE																					
	PRIVATE SECTOR WITH RESIDENTIAL POTENTIAL		PA submitted																					
4548	Canal	0.10	NB-B-U	2011																				
	Shuna St/ Ruchill St		O/O	2011																				
3.2		6		6	0				0	6	3	0	0	0	0	0	0	0	0	0	0	0	3	3
257456 668382	Private		GGNW																					
	PRIVATE SECTOR WITH RESIDENTIAL POTENTIAL																							
4559	North East	0.19	NB-G-U	2011																				
	North of 5-25 Avenue End Dr		O/O	2011																				
5.3		6		0	0				0	6	0	3	0	0	0	0	0	0	0	0	0	0	3	3
264774 666899	Private		GE																					
	PRIVATE SECTOR WITH RESIDENTIAL POTENTIAL																							
4570	Canal	0.01	CONV-U	2011																				
	124 Allander St (upper floors)		O/O	2011																				
3.3		4		4	0				0	4	0	0	0	2	0	0	0	0	0	0	0	0	2	2
259068 667775	Private		GGNW																					
	PRIVATE SECTOR WITH RESIDENTIAL POTENTIAL																							
4581	North East	0.12	NB-B-U	2012																				
	Colfin St		O/O	2012																				
6.3		6		0	0				0	6	0	0	0	0	0	3	0	0	0	0	0	0	3	3
268222 666218	Private		GE																					
	PRIVATE SECTOR WITH RESIDENTIAL POTENTIAL																							
4594	North East	0.39	CONV-NU	2012																				
	80 Commonhead Rd, Commonhead Farm		O/O	2012																				
6.4		4		0	0				0	4	0	0	0	0	0	0	2	0	0	0	0	0	2	2
269207 665521	Private		GE																					
	PRIVATE SECTOR WITH RESIDENTIAL POTENTIAL																							
4600	Canal	1.10	CONV-NU	2012																				
	East Millichen, 217 Millichen Rd		O/O	2012																				
3.1		9		0	0				0	9	0	0	0	0	0	0	0	0	0	0	0	4	4	5
257336 672031	Private		GGNW																					
	PRIVATE SECTOR WITH RESIDENTIAL POTENTIAL		PA submitted																					

Glasgow City Council - Housing Land Audit - 31 March 2017

Site Schedules - Established Land Supply

PRIVATE SECTOR WITH RESIDENTIAL POTENTIAL (capacity between 4 to 9 units)

Site ref	Ward	Area(ha)	Dev Type	Established											Total	Post				
Map	Address	Capacity	Tenure	Effective	Built											17-24	2024			
Grid ref	Builder		Fund Prog	Flats	Pre 14	14-15	15-16	16-17	Total	Rem	Programming									
Category	Owner		Sub-Market	SPGR					Built	Cap	17-18	18-19	19-20	20-21	21-22	22-23	23-24			
			PA status																	
4615	Anderston/City/Yorkhill	0.04	CONV-U	2013																
	204/206 Bath St		O/O	2013																
3.3i	Coakley Group	6		6	0	6	3	0	0	0	0	0	0	0	0	0	0	3	3	
258424 665841	Private		GGNW																	
PRIVATE SECTOR WITH RESIDENTIAL POTENTIAL																				
4637	Shettleston	0.10	NB-B-U	2013																
	96 Killin St		O/O	2013																
5.4		6		6	0	6	0	0	3	0	0	0	0	0	0	0	0	3	3	
264829 663957	Private		GE																	
PRIVATE SECTOR WITH RESIDENTIAL POTENTIAL																				
4691	Canal	0.17	NB-B-U	2014																
	529 Balmore Rd		O/O	2014																
3.2	R&L Properties	6		6	0	6	0	0	0	0	0	3	0	0	0	0	0	3	3	
258718 668981	Private		GGNW																	
PRIVATE SECTOR WITH RESIDENTIAL POTENTIAL																				
4753	Calton	0.04	CONV-U	2017																
	202-204 Hunter St		O/O	2017																
4.4		6		6	0	6	0	0	0	0	0	0	0	0	0	3	3	3	3	
260391 665112	Private		GE																	
PRIVATE SECTOR WITH RESIDENTIAL POTENTIAL																				
4768	Cardonald	0.16	NB-B-U	2015																
	547 Mossspark Boulevard		O/O	2015																
1.4	Kinnaird	5		0	0	5	0	3	0	0	0	0	0	0	0	0	0	3	2	
254049 663754	Private		GGS																	
PRIVATE SECTOR WITH RESIDENTIAL POTENTIAL																				
4846B	Hillhead	0.05	NB-B-U	2016																
	Cedar St		S/E	2017																
3.3	Queens Cross H.A.	8	GCC	8	0	8	0	0	8	0	0	0	0	0	0	0	0	8	0	
258349 666905	Private		GGNW																	
PRIVATE SECTOR WITH RESIDENTIAL POTENTIAL																				
4909	Shettleston	0.08	NB-B-U	2017																
	212 Carmyle Ave		O/O	2017																
5.5		6		6	0	6	0	0	0	0	3	0	0	0	0	0	0	3	3	
265047 661648	Private		GE																	
PRIVATE SECTOR WITH RESIDENTIAL POTENTIAL																				

Glasgow City Council - Housing Land Audit - 31 March 2017

Site Schedules - Established Land Supply

PRIVATE SECTOR WITH RESIDENTIAL POTENTIAL (capacity between 4 to 9 units)

Site ref	Ward	Area(ha)	Dev Type	Established Effective	Built				Total Built	Rem Cap	Programming							Total	Post 2024
Map	Address	Capacity	Tenure	Flats	Pre 14	14-15	15-16	16-17			17-18	18-19	19-20	20-21	21-22	22-23	23-24	17-24	2024
Grid ref	Builder		Fund Prog	SPGR															
Category	Owner		Sub-Market	PA status															

Total 0 166 12 11 18 8 17 8 13 87 79

Glasgow City Council - Housing Land Audit - 31 March 2017

Site Schedules - Established Land Supply

PRIVATE SECTOR GREENFIELD RELEASE

Site ref	Ward	Area(ha)	Dev Type	Established	Built	Total	Rem	Programming	Total	Post			
Map	Address	Capacity	Tenure	Effective	Pre 14	14-15	15-16	16-17	17-24	2024			
Grid ref	Builder		Fund Prog	Flats									
Category	Owner		Sub-Market	SPGR									
			PA status		17-18	18-19	19-20	20-21	21-22	22-23	23-24		
1434	North East	4.40	NB-G-NU	1992									
	Dungeonhill Rd / Netherhouse Rd		O/O	2016									
6.4		125		0	0	125	0	0	0	25	25	25	25
268854 665454	Private		GE	1990									
PRIVATE SECTOR GREENFIELD RELEASE													
4051	North East	49.30	NB-G-NU	2005									
	Provanhall		O/O	2005									
6.3		300		0	0	300	0	0	0	0	0	40	40
267272 666787	GCC/Priv		GE	2000									
PRIVATE SECTOR GREENFIELD RELEASE													
4382D	Baillieston	16.37	NB-M-NU	2008									
	Baillieston,Broomhouse&Carmyle CGA		O/O	2008									
6.5		285		0	0	285	0	35	35	35	35	35	35
267336 663006	Private		GE	2006									
PRIVATE SECTOR GREENFIELD RELEASE													
4382G	Shettleston	23.98	NB-G-NU	2008									
	Kenmuir Farm		O/O	2008									
5.5		300		0	0	300	0	0	0	0	0	30	30
265810 661950	Private		GE	2006									
PRIVATE SECTOR GREENFIELD RELEASE													
4929	Springburn/Robroyston	4.72	NB-G-NU	2017									
	Robroyston Rd, S of Auchinairn Rd		O/O	2017									
5.2		120		0	0	120	0	0	40	40	40	0	0
263521 669580	Private		SGNE	2006									
PRIVATE SECTOR GREENFIELD RELEASE													
4930	North East	62.46	NB-G-NU	2017									
	Heathery Knowe CGA		O/O	2017									
6.4		1000		0	0	1000	0	0	0	0	0	50	50
269028 665295	GCC/Priv		GE	1990									
PRIVATE SECTOR GREENFIELD RELEASE													
4931	North East	51.91	NB-G-NU	2017									
	Gartloch CGA		O/O	2017									
5.3		1300		0	0	1300	0	0	0	0	0	50	50
266477 667157	Private		GE	2000									
PRIVATE SECTOR GREENFIELD RELEASE													

Glasgow City Council - Housing Land Audit - 31 March 2017

Site Schedules - Established Land Supply

SOCIAL RENTED SECTOR UNDER CONSTRUCTION (capacity greater than 3 units)

Site ref	Ward	Area(ha)	Dev Type	Established Effective	Built										Total	Rem	Programming						Total	Post
Map	Address	Capacity	Tenure	Flats	Pre 14	14-15	15-16	16-17	Total	Cap	17-18	18-19	19-20	20-21	21-22	22-23	23-24	17-24	2024					
Grid ref	Builder		Fund Prog	SPGR																				
Category	Owner		Sub-Market	PA status																				
0457J	East Centre	1.16	NB-B-U	1997																				
	Myreside St/ Rigby St		S/R	2015																				
4.4	Link H.A.	49	GCC					0	45	45	4	4	0	0	0	0	0	4	0					
262960 664800	Private		GE																					
SOCIAL RENTED SECTOR UNDER CONSTRUCTION				Detailed Consent																				
0571	Southside Central	0.26	NB-B-U	2006																				
	201 Victoria Rd/ Butterbiggins Rd		S/R	2006																				
3.5	Govanhill H.A.	42	GCC					0	0	42	42	0	0	0	0	0	0	42	0					
258411 663162	HA		GGS																					
SOCIAL RENTED SECTOR UNDER CONSTRUCTION				Detailed Consent																				
1395	Canal	0.74	NB-B-U	2006																				
	Panmure St/ E of Leny St		S/R	2014																				
3.3	Queens Cross H.A.	68	GCC				0	0	0	68	68	0	0	0	0	0	0	68	0					
258115 667991	HA		GNW																					
SOCIAL RENTED SECTOR UNDER CONSTRUCTION				Detailed Consent																				
3294B	Calton	0.03	NB-B-U	2000																				
	Macbeth St/Macduff St (Newbank)		MMR	2000																				
4.5	Lowther Homes	30	GCC				0	0	0	30	30	0	0	0	0	0	0	30	0					
262565 663679	GCC		GE																					
SOCIAL RENTED SECTOR UNDER CONSTRUCTION				Detailed Consent																				
3502D	Garscadden/Scotstounhill	0.35	NB-B-U	2004																				
	Yoker Ferry Rd/ Ellerslie Cres		MMR	2004																				
1.2	Sanctuary Scotland H.A.	42	GCC					0	0	42	42	0	0	0	0	0	0	42	0					
251218 668619	Private		GNW																					
SOCIAL RENTED SECTOR UNDER CONSTRUCTION				Detailed Consent																				
4039A	Anderston/City/Yorkhill	0.69	NB-B-U	2005																				
	Argyle St/ Houldsworth St Ph4&5		S/R	2005																				
3.3i	Sanctuary Scotland H.A.	87	GCC					0	0	87	87	0	0	0	0	0	0	87	0					
257599 665608	SHomes		GNW																					
SOCIAL RENTED SECTOR UNDER CONSTRUCTION				Detailed Consent																				
4039G	Anderston/City/Yorkhill	0.48	NB-B-U	2005																				
	Argyle St/ Houldsworth St Ph4&5		MMR	2005																				
3.3i	Sanctuary Scotland H.A.	60	GCC					0	0	60	60	0	0	0	0	0	0	60	0					
257599 665608	SHomes		GNW																					
SOCIAL RENTED SECTOR UNDER CONSTRUCTION				Detailed Consent																				

Glasgow City Council - Housing Land Audit - 31 March 2017

Site Schedules - Established Land Supply

SOCIAL RENTED SECTOR UNDER CONSTRUCTION (capacity greater than 3 units)

Site ref	Ward	Area(ha)	Dev Type	Established											Total	Post					
Map	Address	Capacity	Tenure	Effective	Built											17-24	2024				
Grid ref	Builder		Fund Prog	Flats	Pre 14	14-15	15-16	16-17	Total	Rem	Programming										
Category	Owner		Sub-Market	SPGR					Built	Cap	17-18	18-19	19-20	20-21	21-22	22-23	23-24				
			PA status																		
4153G	Southside Central	0.26	NB-B-U	2006																	
	Laurieston Ph3a		S/R	2006																	
3.4	New Gorbals H.A.	45	GCC					0	0	45	0	45	0	0	0	0	0	45	0		
258637 664064	HA		GGS																		
SOCIAL RENTED SECTOR UNDER CONSTRUCTION																					
4170A	Springburn/Robroyston	5.59	NB-B-U	2009																	
	Auchinairn Rd/ Standburn Rd		S/R	2009																	
4.2	Home in Scotland	171	GCC		35	16	0	37	88	83	0	33	25	0	25	0	0	83	0		
262380 669224	HA		SGNE																		
SOCIAL RENTED SECTOR UNDER CONSTRUCTION																					
4294A	Linn	1.76	NB-B-U	2008																	
	Dougrie Terr/ Dougrie Dr		S/R	2008																	
3.7	GHA	100	GCC					0	0	100	100	0	0	0	0	0	0	100	0		
259882 659294	GCC/GHA		GGS																		
SOCIAL RENTED SECTOR UNDER CONSTRUCTION																					
4375	Linn	0.66	NB-B-U	2013																	
	Blaeloch Dr/ Holmbyre Rd		S/R	2013																	
3.7	Thenuue H.A.	22	GCC					0	0	22	0	22	0	0	0	0	0	22	0		
259211 658632	HA		GGS																		
SOCIAL RENTED SECTOR UNDER CONSTRUCTION																					
4395A	Shettleston	0.55	NB-B-U	2008																	
	Dunira St Ph1		S/R	2013																	
5.4	Tollcross H.A.	47	GCC					0	0	47	47	0	0	0	0	0	0	47	0		
263724 663274	GCC/GHA		GE																		
SOCIAL RENTED SECTOR UNDER CONSTRUCTION																					
4493	Canal	0.63	NB-B-U	2009																	
	Liddesdale Rd (between 301 & 351)		S/R	2014																	
3.2	Cube H.A.	24	GCC					0	0	24	24	0	0	0	0	0	0	24	0		
259517 669407	HA		GGNW																		
SOCIAL RENTED SECTOR UNDER CONSTRUCTION																					
4527	Garscadden/Scotstounhill	0.81	NB-B-U	2010																	
	Lincoln Ave, Lincoln MSF		S/R	2010																	
1.2	GHA	54	GCC					0	0	54	54	0	0	0	0	0	0	54	0		
253184 669204	GHA		GGNW																		
SOCIAL RENTED SECTOR UNDER CONSTRUCTION																					

Glasgow City Council - Housing Land Audit - 31 March 2017

Site Schedules - Established Land Supply

SOCIAL RENTED SECTOR UNDER CONSTRUCTION (capacity greater than 3 units)

Site ref	Ward	Area(ha)	Dev Type	Established														Total	Post		
Map	Address	Capacity	Tenure	Effective	Built														17-24	2024	
Grid ref	Builder		Fund Prog	Flats	Pre 14	14-15	15-16	16-17	Total	Rem	Programming										
Category	Owner		Sub-Market	SPGR					Built	Cap	17-18	18-19	19-20	20-21	21-22	22-23	23-24				
4629	Canal	0.02	NB-B-U	2013																	
	830-832 Garscube Rd		S/R	2013																	
3.3	Queens Cross H.A.	8	GCC				0	0	0	8	8	0	0	0	0	0	0	8	0		
258052 667524	HA		GGNW																		
SOCIAL RENTED SECTOR UNDER CONSTRUCTION																					
4647	Maryhill	0.56	NB-B-U	2013																	
	2-38 Kelvindale PI		S/R	2013																	
2.2	Cube H.A.	52	GCC				0	0	0	52	52	0	0	0	0	0	0	52	0		
256823 668689	HA		GGNW																		
SOCIAL RENTED SECTOR UNDER CONSTRUCTION																					
4660A	Govan	0.92	NB-B-U	2013																	
	Brand St/ Harvie St/ Clutha St		S/R	2013																	
2.4	GHA	85	GCC				0	0	0	85	85	0	0	0	0	0	0	85	0		
256672 664560	GHA		GGS																		
SOCIAL RENTED SECTOR UNDER CONSTRUCTION																					
4660B	Govan	0.22	CONV-U	2013																	
	Brand St/ Harvie St/ Clutha St		MMR	2013																	
2.4	Lowther Homes	20					0	0	0	20	20	0	0	0	0	0	0	20	0		
256672 664560	GHA		GGS																		
SOCIAL RENTED SECTOR UNDER CONSTRUCTION																					
4661B	Govan	0.97	NB-B-U	2013																	
	Hinshelwood Dr/ Skene Rd		S/R	2014																	
2.4	GHA	116	GCC				0	0	116	0	116	0	0	0	0	0	0	116	0		
255454 664357	GCC/GHA		GGS																		
SOCIAL RENTED SECTOR UNDER CONSTRUCTION																					
4663	Springburn/Robroyston	1.25	NB-B-U	2013																	
	10 Barclay St, Albert PS		S/R	2013																	
4.2	Loretto H.A.	49	GCC				0	0	0	49	49	0	0	0	0	0	0	49	0		
260638 668075	HA		SGNE																		
SOCIAL RENTED SECTOR UNDER CONSTRUCTION																					
4676	Canal	0.92	NB-B-U	2013																	
	Liddesdale Rd		S/R	2014																	
3.2	Cube H.A.	46	GCC				0	0	46	46	0	0	0	0	0	0	0	46	0		
259883 669407	HA		GGNW																		
SOCIAL RENTED SECTOR UNDER CONSTRUCTION																					

Glasgow City Council - Housing Land Audit - 31 March 2017

Site Schedules - Established Land Supply

SOCIAL RENTED SECTOR UNDER CONSTRUCTION (capacity greater than 3 units)

Site ref	Ward	Area(ha)	Dev Type	Established											Total	Post					
Map	Address	Capacity	Tenure	Effective	Built											17-24	2024				
Grid ref	Builder		Fund Prog	Flats	Pre 14	14-15	15-16	16-17	Total	Rem	Programming										
Category	Owner		Sub-Market	SPGR					Built	Cap	17-18	18-19	19-20	20-21	21-22	22-23	23-24				
			PA status																		
4759	Shettleston 1325 Duke St	0.03	NB-B-U	2015																	
4.4	Parkhead H.A.	9	GCC	2015				0	0	9	9	0	0	0	0	0	0	9	0		
262554 664256	HA		GE																		
SOCIAL RENTED SECTOR UNDER CONSTRUCTION																					
4806	Newlands/Auldburn 55 Muirsketh Rd	0.77	NB-B-U	2016																	
3.6	Home in Scotland	31	GCC	2016				0	0	31	31	0	0	0	0	0	0	31	0		
257812 660644	HA		GGS																		
SOCIAL RENTED SECTOR UNDER CONSTRUCTION																					
4817	Pollokshields 553 Shields Rd/271-277 Albert Dr	0.06	CONV-U	2016																	
3.5	Southside H.A.	4	S/R	2016				0	0	4	4	0	0	0	0	0	0	4	0		
257584 663382	HA		GGS																		
SOCIAL RENTED SECTOR UNDER CONSTRUCTION																					
4822A	Drumchapel/Anniesland 41-49 Spencer St	0.66	NB-B-U	2016																	
2.2	Sanctuary Scotland H.A.	38	S/R	2016				0	0	38	38	0	0	0	0	0	0	38	0		
254637 669429	HA		GCC																		
SOCIAL RENTED SECTOR UNDER CONSTRUCTION																					
4847A	Springburn/Robroyston 62 Broomfield Rd	0.22	NB-B-U	2016																	
4.2	Loretto H.A.	11	S/R	2016				0	0	11	11	0	0	0	0	0	0	11	0		
260689 668179	HA		GCC																		
SOCIAL RENTED SECTOR UNDER CONSTRUCTION																					
4847B	Springburn/Robroyston 62 Broomfield Rd	0.35	NB-B-U	2016																	
4.2	Loretto H.A.	17	MMR	2016				0	0	17	17	0	0	0	0	0	0	17	0		
260689 668179	HA		GCC																		
SOCIAL RENTED SECTOR UNDER CONSTRUCTION																					
									Total		133	1194	928	216	25	0	25	0	0	1194	0

Glasgow City Council - Housing Land Audit - 31 March 2017

Site Schedules - Established Land Supply

SOCIAL RENTED SECTOR CONSENTS (capacity greater than 3 units)

Site ref	Ward	Area(ha)	Dev Type	Established											Total	Post				
Map	Address	Capacity	Tenure	Effective	Built											17-24	2024			
Grid ref	Builder		Fund Prog	Flats	Pre 14	14-15	15-16	16-17	Total	Rem	Programming									
Category	Owner		Sub-Market	SPGR					Built	Cap	17-18	18-19	19-20	20-21	21-22	22-23	23-24			
			PA status																	
0470B	Calton	0.31	NB-B-U	2007																
	Monteith Row/Monteith Pl. Ph1&3		S/R	2007																
3.4	Thenue H.A.	43	GCC		0				0	43	0	43	0	0	0	0	0	0	43	0
260011 664534	HA		GE																	
SOCIAL RENTED SECTOR CONSENTS				Detailed Consent																
0470C	Calton	0.03	CONV-U	2013																
	14 Monteith Row. Ph2		S/R	2013																
3.4	Thenue H.A.	6	GCC		0				0	6	0	6	0	0	0	0	0	0	6	0
260026 664500	HA		GE																	
SOCIAL RENTED SECTOR CONSENTS				Detailed Consent																
0980A	Shettleston	0.36	NB-B-U	2015																
	Fenella St/ Shettleston Rd/ Old		S/R	2015																
5.4	Shettleston H.A.	38	GCC		0				0	38	26	12	0	0	0	0	0	0	38	0
264650 664192	HA/Priv		GE																	
SOCIAL RENTED SECTOR CONSENTS				Detailed Consent																
0980B	Shettleston	0.08	NB-B-U	2015																
	Fenella St/ Shettleston Rd		MMR	2015																
5.4	Shettleston H.A.	8	GCC		0				0	8	8	0	0	0	0	0	0	0	8	0
264650 664192	HA/Priv		GE																	
SOCIAL RENTED SECTOR CONSENTS				Detailed Consent																
1090	Canal	0.80	NB-B-U	2010																
	Saracen St/ Killearn St/		S/R																	
3.3		28			0				0	28	0	0	0	0	0	0	0	0	0	28
258988 667690	GCC		GGNW																	
SOCIAL RENTED SECTOR CONSENTS				Planning Permission in Principle																
1128	Calton	0.15	CONV-U	2016																
	142 Bell St/ Watson St		MMR	2016																
3.4i	GHA	52	GCC		0				0	52	0	52	0	0	0	0	0	0	52	0
259785 664907	GHA		GE																	
SOCIAL RENTED SECTOR CONSENTS				Detailed Consent																
3294D	Calton	0.22	NB-B-U	2000																
	Glamis Rd/ London Rd (Newbank)		S/R	2000																
4.5	Margaret Blackwood H.A.	24	GCC		0				0	24	0	24	0	0	0	0	0	0	24	0
262808 663791	GCC		GE																	
SOCIAL RENTED SECTOR CONSENTS				Detailed Consent																

Glasgow City Council - Housing Land Audit - 31 March 2017

Site Schedules - Established Land Supply

SOCIAL RENTED SECTOR CONSENTS (capacity greater than 3 units)

Site ref	Ward	Area(ha)	Dev Type	Established	Built	Total	Rem	Programming							Total	Post		
Map	Address	Capacity	Tenure	Effective				Pre 14	14-15	15-16	16-17	17-18	18-19	19-20			20-21	21-22
Grid ref	Builder		Fund Prog	Flats														
Category	Owner		Sub-Market	SPGR														
			PA status															
3294E	Calton	0.01	NB-B-U	2000														
	Glamis Rd/ London Rd (Newbank)		MMR	2000														
4.5	Tollcross H.A.	12	GCC		0	12			0	12	0	0	0	0	0	0	12	0
262853 663782	GCC		GE															
SOCIAL RENTED SECTOR CONSENTS			Detailed Consent															
3444C	Greater Pollok	3.69	NB-B-U	2001														
	Nitshill Rd/Glentyan Dr, Craigbank		S/R	2001														
1.6	Sanctuary Scotland H.A.	90	GCC		0	90			0	30	30	30	0	0	0	0	90	0
252223 660731	HA		GGS															
SOCIAL RENTED SECTOR CONSENTS			Detailed Consent															
4041B	Garscadden/Scotstounhill	0.09	CONV-U	2005														
	Holehouse Dr, Blawarthill Hosp		S/R	2005														
1.2	Yoker H.A.	4			0	4			0	4	0	0	0	0	0	0	4	0
252042 668825	GCC		GGNW															
SOCIAL RENTED SECTOR CONSENTS			Detailed Consent															
4165	Greater Pollok	1.14	NB-B-U	2006														
	Househillwood Cres/ Hartstone Rd/		S/R	2006														
1.6	Rosehill Co-op	40	GCC		0	40			0	40	0	0	0	0	0	0	40	0
252888 661296	HA		GGS															
SOCIAL RENTED SECTOR CONSENTS			Detailed Consent															
4410	Govan	1.02	NB-M-U	2008														
	Nethan St, Hill's Trust PS		S/R	2008														
2.4	Elderspark H.A.	82	GCC		0	82			0	0	82	0	0	0	0	0	82	0
255184 665580	HA		GGS															
SOCIAL RENTED SECTOR CONSENTS			Detailed Consent															
4490A	Partick East/Kelvindale	0.08	CONV-U	2009														
	Dowanhill St, St Peter's PS		S/R	2012														
2.3	Partick H.A.	21	GCC		0	21			0	21	0	0	0	0	0	0	21	0
256142 666743	HA		GGNW															
SOCIAL RENTED SECTOR CONSENTS			Detailed Consent															
4490B	Partick East/Kelvindale	0.15	NB-B-U	2009														
	Dowanhill St, St Peter's PS		S/R	2012														
2.3	Partick H.A.	39	GCC		0	39			0	39	0	0	0	0	0	0	39	0
256142 666743	HA		GGNW															
SOCIAL RENTED SECTOR CONSENTS			Detailed Consent															

Glasgow City Council - Housing Land Audit - 31 March 2017

Site Schedules - Established Land Supply

SOCIAL RENTED SECTOR CONSENTS (capacity greater than 3 units)

Site ref	Ward	Area(ha)	Dev Type	Established											Total	Post			
Map	Address	Capacity	Tenure	Effective	Built											Total	Post		
Grid ref	Builder		Fund Prog	Flats	Pre 14	14-15	15-16	16-17	Total	Rem	Programming						17-24	2024	
Category	Owner		Sub-Market	SPGR					Built	Cap	17-18	18-19	19-20	20-21	21-22	22-23	23-24		
4566	East Centre	1.23	NB-B-U	2011															
	Burnmouth Rd		MMR	2011															
5.4	GHA	43	GCC		0				0	43	43	0	0	0	0	0	0	43	0
266640 664611	GCC/GHA		GE																
SOCIAL RENTED SECTOR CONSENTS				Detailed Consent															
4585	Dennistoun	0.46	NB-B-U	2012															
	Royston Rd/ Broomfield Rd		S/R	2012															
4.3		26			0				0	26	0	0	26	0	0	0	0	26	0
262193 667003	Private		SGNE																
SOCIAL RENTED SECTOR CONSENTS				Detailed Consent															
4607	Southside Central	0.90	NB-B-U	2013															
	Sandiefield Rd/ Cumberland St		S/R	2013															
3.5	New Gorbals H.A.	28	GCC				0	0	0	28	0	28	0	0	0	0	0	28	0
259086 663977	GCC/HA		GGS																
SOCIAL RENTED SECTOR CONSENTS				Detailed Consent															
4626B	Dennistoun	7.24	NB-B-U	2013															
	Sighthill TRA, Pinkston Rd/Dr		MMR	2013															
3.3	GHA	200	GCC		0				0	200	0	0	0	100	100	0	0	200	0
259946 666546	GCC/GHA/		SGNE																
SOCIAL RENTED SECTOR CONSENTS				Planning Permission in Principle															
4640	Greater Pollok	0.22	NB-B-U	2013															
	164 Househillwood Rd (Church)		S/R	2013															
1.6	Rosehill Co-op	8	GCC		0				0	8	0	8	0	0	0	0	0	8	0
252725 660965	HA		GGS																
SOCIAL RENTED SECTOR CONSENTS				Detailed Consent															
4642D	Newlands/Auldburn	0.39	NB-B-U	2013															
	187/215 Shawbridge St (TRA)		S/R	2013															
2.6	Loretto H.A.	30	GCC		0				0	30	0	30	0	0	0	0	0	30	0
256030 661160	GHA		GGS																
SOCIAL RENTED SECTOR CONSENTS				Detailed Consent															
4642E	Newlands/Auldburn	0.15	NB-B-U	2013															
	187/215 Shawbridge St (TRA)		MMR	2013															
2.6	Loretto H.A.	12	GCC		0				0	12	0	12	0	0	0	0	0	12	0
256030 661160	GHA		GGS																
SOCIAL RENTED SECTOR CONSENTS				Detailed Consent															

Glasgow City Council - Housing Land Audit - 31 March 2017

Site Schedules - Established Land Supply

SOCIAL RENTED SECTOR CONSENTS (capacity greater than 3 units)

Site ref	Ward	Area(ha)	Dev Type	Established											Total	Post				
Map	Address	Capacity	Tenure	Effective	Built											17-24	2024			
Grid ref	Builder		Fund Prog	Flats	Pre 14	14-15	15-16	16-17	Total	Rem	Programming									
Category	Owner		Sub-Market	SPGR					Built	Cap	17-18	18-19	19-20	20-21	21-22	22-23	23-24			
			PA status																	
4643	Shettleston	0.10	CONV-U	2013																
	Shettleston Rd/ Wellshot Rd		S/R	2013																
5.4	Shettleston H.A.	19	GCC		0				0	19	19	0	0	0	0	0	0	0	19	0
263944 664203	HA		GE																	
	SOCIAL RENTED SECTOR CONSENTS		Detailed Consent																	
4661A	Govan	0.30	NB-B-U	2013																
	Hinshelwood Dr/ Skene Rd		MMR	2014																
2.4	GHA	36	GCC		0				0	36	0	36	0	0	0	0	0	0	36	0
255454 664357	GCC/GHA		GGS																	
	SOCIAL RENTED SECTOR CONSENTS		Detailed Consent																	
4712	Greater Pollok	0.06	CONV-U	2014																
	40 Kempsthorn Cres		S/R																	
1.5	GHA	4			0				0	4	0	0	0	0	0	0	0	0	0	4
252549 662226	GHA		GGS																	
	SOCIAL RENTED SECTOR CONSENTS		Detailed Consent																	
4726	Calton	0.69	NB-B-U	2014																
	Rumford St/ Reid St/ Franklin St		S/R	2014																
4.5	Thenue H.A.	47	GCC		0				0	47	0	47	0	0	0	0	0	0	47	0
260750 663416	HA		GE																	
	SOCIAL RENTED SECTOR CONSENTS		Detailed Consent																	
4730B	Canal	10.93	NB-B-U	2014																
	North Canal Bank St/ Winter St		S/R	2017																
3.3	West of Scotland H.A.	40	GCC		0				0	40	0	0	40	0	0	0	0	0	40	0
259155 666754	Private		GGNW																	
	SOCIAL RENTED SECTOR CONSENTS		Planning Permission in Principle																	
4733	Canal	1.14	NB-B-U	2014																
	Scaraway St/ Raasay St/ Cathay St		S/R	2015																
3.2	GHA	54	GCC		0				0	54	0	54	0	0	0	0	0	0	54	0
259476 669867	GHA		GGNW																	
	SOCIAL RENTED SECTOR CONSENTS		Detailed Consent																	
4736A	Pollokshields	2.93	NB-M-U	2014																
	Maxwell Dr/Shields Rd/St Andrews D		S/R	2014																
3.5	Southside H.A.	134	GCC		0				0	134	0	49	0	53	32	0	0	0	134	0
257477 663718	HA		GGS																	
	SOCIAL RENTED SECTOR CONSENTS		Detailed Consent																	

Glasgow City Council - Housing Land Audit - 31 March 2017

Site Schedules - Established Land Supply

SOCIAL RENTED SECTOR CONSENTS (capacity greater than 3 units)

Site ref	Ward	Area(ha)	Dev Type	Established											Total	Post			
Map	Address	Capacity	Tenure	Effective	Built	Total	Rem	Programming							Total	Post			
Grid ref	Builder		Fund Prog	Flats	Pre 14	14-15	15-16	16-17	Built	Cap	17-18	18-19	19-20	20-21	21-22	22-23	23-24	17-24	2024
Category	Owner		Sub-Market	SPGR															
			PA status																
4842A	Canal	0.51	CONV-U	2017															
	Buckley St, Greenview school		S/R	2017															
3.2	Loretto H.A.	20	GCC		0	20	0	0	20	0	0	0	0	0	0	0	0	20	0
259764 668643	HA		GGNW																
SOCIAL RENTED SECTOR CONSENTS				Detailed Consent															
4842B	Canal	0.20	NB-B-U	2017															
	Buckley St, Greenview school		S/R	2017															
3.2	Loretto H.A.	8	GCC		0	8	0	0	8	0	0	0	0	0	0	0	0	8	0
259764 668643	HA		GGNW																
SOCIAL RENTED SECTOR CONSENTS				Detailed Consent															
4849	East Centre	0.54	NB-B-U	2016															
	309-315 Warriston St		MMR	2016															
5.3	GHA	33	GCC		0	33	33	0	0	0	0	0	0	0	0	0	0	33	0
263627 665672	GCC		GE																
SOCIAL RENTED SECTOR CONSENTS				Detailed Consent															
4933	Southside Central	0.06	REFUR-U	2017															
	162-170 Gorbals St		S/R	2017															
3.4	Southside H.A.	6	GCC		0	6	0	6	0	0	0	0	0	0	0	0	0	6	0
258967 664180	HA		GGS																
SOCIAL RENTED SECTOR CONSENTS				Detailed Consent															
					Total	0	1235	129	553	206	183	132	0	0	1203	32			

Glasgow City Council - Housing Land Audit - 31 March 2017

Site Schedules - Established Land Supply

SOCIAL RENTED SECTOR WITH RESIDENTIAL POTENTIAL (capacity greater than 3 units)

Site ref	Ward	Area(ha)	Dev Type	Established Effective	Built	Total	Rem	Programming	Total	Post
Map	Address	Capacity	Tenure	Flats	Pre 14	14-15	Cap	17-18	17-24	2024
Grid ref	Builder		Fund Prog	SPGR				18-19		
Category	Owner		Sub-Market					19-20		
			PA status					20-21		
								21-22		
								22-23		
								23-24		
0191L	Southside Central	0.12	NB-B-U	2003						
	Kidston Pl/ Naeburn Gate		S/R							
3.5	New Gorbals H.A.	34			0		34	0	0	0
259157 663683	OP		GGS					0	0	0
SOCIAL RENTED SECTOR WITH RESIDENTIAL POTENTIAL										
0426A	Southside Central	0.12	NB-B-U	1995						
	Oxford St/ South Portland St		S/R	2017						
3.4i	New Gorbals H.A.	30	GCC		0		30	0	0	0
258889 664556	Private		GGS					0	0	0
SOCIAL RENTED SECTOR WITH RESIDENTIAL POTENTIAL										
0426B	Southside Central	0.12	NB-B-U	1995						
	Oxford St/ South Portland St		MMR	2017						
3.4i	New Gorbals H.A.	30	GCC		0		30	0	0	0
258889 664556	Private		GGS					0	0	0
SOCIAL RENTED SECTOR WITH RESIDENTIAL POTENTIAL										
0452A	Calton	0.68	NB-B-U	1986						
	Abercrombie St/Green St (S Calton)		S/R	2016						
4.4	Thenue H.A.	50	GCC		0		50	0	0	0
260416 664368	GCC		GE					0	0	0
SOCIAL RENTED SECTOR WITH RESIDENTIAL POTENTIAL										
0452D	Calton	0.99	NB-B-U	2016						
	Abercrombie St/Green St (S Calton)		S/R							
4.4	Thenue H.A.	42			0		42	0	0	0
260478 664278	GCC		GE					0	0	0
SOCIAL RENTED SECTOR WITH RESIDENTIAL POTENTIAL										
0486	Dennistoun	0.99	NB-B-U	1992						
	Millburn St/ Roystonhill		S/R	2017						
4.3	Copperworks H.A.	16	GCC		0		16	0	0	0
261031 666203	Private		SGNE					0	0	0
SOCIAL RENTED SECTOR WITH RESIDENTIAL POTENTIAL										
0509A	Anderston/City/Yorkhill	0.42	NB-B-U	1995						
	Bunhouse Rd/ Kelvin Walkway		S/R							
2.3		60			0		60	0	0	0
256425 666338	GCC		GGNW					0	0	0
SOCIAL RENTED SECTOR WITH RESIDENTIAL POTENTIAL										

Glasgow City Council - Housing Land Audit - 31 March 2017

Site Schedules - Established Land Supply

SOCIAL RENTED SECTOR WITH RESIDENTIAL POTENTIAL (capacity greater than 3 units)

Site ref	Ward	Area(ha)	Dev Type	Established Effective	Built	Total	Rem	Programming	Total	Post
Map	Address	Capacity	Tenure	Flats	Pre 14	14-15	15-16	16-17	17-24	2024
Grid ref	Builder		Fund Prog	SPGR						
Category	Owner		Sub-Market							
			PA status							
0531	Govan	2.70	NB-B-U	2008						
	Water Row		MMR	2017						
2.4	Govan H.A.	100	GCC		0	100	0	0	0	0
255464 665854	GCC		GGS						50	50
SOCIAL RENTED SECTOR WITH RESIDENTIAL POTENTIAL										
0614	Dennistoun	0.31	NB-B-U	2013						
	Kennyhill Square		MMR	2013						
4.4	Milnbank H.A.	30	GCC		0	30	0	0	30	0
262035 665575	GCC		GE						0	0
SOCIAL RENTED SECTOR WITH RESIDENTIAL POTENTIAL										
0667	Cardonald	0.54	NB-B-U	2016						
	Forfar Avenue		S/R	2016						
1.4	Loretto H.A.	30	GCC		0	30	0	0	30	0
252643 663645	GCC		GGS						0	0
SOCIAL RENTED SECTOR WITH RESIDENTIAL POTENTIAL										
0722A	Anderston/City/Yorkhill	0.10	NB-B-U	1997						
	Dover St (West)/ Breadalbane St		S/R	1997						
3.3i	Glasgow West H.A.	35	GCC		0	35	0	0	35	0
257493 665701	GCC/Priv		GGNW						0	0
SOCIAL RENTED SECTOR WITH RESIDENTIAL POTENTIAL										
0722B	Anderston/City/Yorkhill	0.06	NB-B-U	1997						
	Dover St (West)/ Breadalbane St		MMR	1997						
3.3i	Glasgow West H.A.	22	GCC		0	22	0	0	22	0
257493 665701	GCC/Priv		GGNW						0	0
SOCIAL RENTED SECTOR WITH RESIDENTIAL POTENTIAL										
0804	Canal	0.45	NB-B-U	2005						
	Hawthorn St/ Saracen St		S/R							
3.3		51			0	51	0	0	0	0
259062 668195	Private		GGNW						0	0
SOCIAL RENTED SECTOR WITH RESIDENTIAL POTENTIAL										
0883	Springburn/Robroyston	0.62	NB-B-U	1991						
	Wellfield St/ Edgefauld Rd/		S/R							
4.3		30			0	30	0	0	0	0
261029 667746	GCC/OP		SGNE						0	30
SOCIAL RENTED SECTOR WITH RESIDENTIAL POTENTIAL										

Glasgow City Council - Housing Land Audit - 31 March 2017

Site Schedules - Established Land Supply

SOCIAL RENTED SECTOR WITH RESIDENTIAL POTENTIAL (capacity greater than 3 units)

Site ref	Ward	Area(ha)	Dev Type	Established											Total	Post				
Map	Address	Capacity	Tenure	Effective	Built											17-24	2024			
Grid ref	Builder		Fund Prog	Flats	Pre 14	14-15	15-16	16-17	Total	Rem	Programming									
Category	Owner		Sub-Market	SPGR					Built	Cap	17-18	18-19	19-20	20-21	21-22	22-23	23-24			
	PA status																			
0884	Springburn/Robroyston	0.77	NB-B-U	2017																
	240 Springburn Way		S/R	2017																
4.3	Home in Scotland	40	GCC		0				0	40	0	0	40	0	0	0	0	40	0	
260672 667938	OP		SGNE																	
SOCIAL RENTED SECTOR WITH RESIDENTIAL POTENTIAL																				
1058	Linn	0.03	NB-B-U	2005																
	389 Clarkston Road		S/R																	
3.6	Cathcart & District H.A.	8	GCC		0				0	8	0	0	0	0	0	0	0	0	8	
257863 659898	GCC/Priv		GGS																	
SOCIAL RENTED SECTOR WITH RESIDENTIAL POTENTIAL																				
1078B	Maryhill	0.22	NB-B-U	2009																
	Shakespeare St/ Maryhill Rd		S/R																	
3.2	Maryhill H.A.	28	GCC		0				0	28	0	0	0	0	0	0	0	0	28	
257305 668281	GCC/Priv		GGNW																	
SOCIAL RENTED SECTOR WITH RESIDENTIAL POTENTIAL																				
1228B	Govan	1.63	NB-B-U	2008																
	Govan Graving Docks, Govan Rd		S/R																	
2.4	Private	60	GCC		0				0	60	0	0	0	0	0	0	0	0	60	
256060 665483			GGS																	
SOCIAL RENTED SECTOR WITH RESIDENTIAL POTENTIAL																				
1321A	Calton	1.36	NB-B-U	2015																
	Barrack St/ Melbourne St		S/R	2017																
4.4	GHA	60	GCC		0				0	60	0	0	0	60	0	0	0	60	0	
260436 664867	OP		GE																	
SOCIAL RENTED SECTOR WITH RESIDENTIAL POTENTIAL																				
1321B	Calton	1.36	NB-B-U	2015																
	Barrack St/ Melbourne St		MMR	2017																
4.4	GHA	60	GCC		0				0	60	0	0	0	60	0	0	0	60	0	
260436 664867	OP		GE																	
SOCIAL RENTED SECTOR WITH RESIDENTIAL POTENTIAL																				
1402A	Govan	0.12	NB-B-U	1991																
	Admiral St / Stanley St		S/R	2017																
3.4	Southside H.A.	20	GCC		0				0	20	0	20	0	0	0	0	0	20	0	
257401 664559	Private		GGS																	
SOCIAL RENTED SECTOR WITH RESIDENTIAL POTENTIAL																				

Glasgow City Council - Housing Land Audit - 31 March 2017

Site Schedules - Established Land Supply

SOCIAL RENTED SECTOR WITH RESIDENTIAL POTENTIAL (capacity greater than 3 units)

Site ref	Ward	Area(ha)	Dev Type	Established											Total	Post				
Map	Address	Capacity	Tenure	Effective	Built											17-24	2024			
Grid ref	Builder		Fund Prog	Flats	Pre 14	14-15	15-16	16-17	Total	Rem	Programming									
Category	Owner		Sub-Market	SPGR					Built	Cap	17-18	18-19	19-20	20-21	21-22	22-23	23-24			
	PA status																			
1402B	Govan	0.10	NB-B-U	1991																
	Admiral St / Stanley St		MMR	2017																
3.4	Southside H.A.	16	GCC		0	16	0	0	0	16	0	0	0	0	0	0	0	16	0	
257401 664559	Private		GGS																	
SOCIAL RENTED SECTOR WITH RESIDENTIAL POTENTIAL																				
1536	North East	3.54	NB-B-U	2013																
	Abbeycraig Rd/ St Collettes PS		S/R	2014																
6.4	Lochfield Park Co-op	90	GCC/OP		0	90	0	0	0	0	0	0	30	30	30	90	0	0		
269114 665948	GCC/OP		GE																	
SOCIAL RENTED SECTOR WITH RESIDENTIAL POTENTIAL																				
1613	Greater Pollok	0.45	NB-B-U	2013																
	Cleeves Rd/ Nitshill Rd		S/R	2013																
1.6	GHA	25	GCC		0	25	0	0	25	0	0	0	0	0	0	25	0	0		
252286 660200	GCC		GGS																	
SOCIAL RENTED SECTOR WITH RESIDENTIAL POTENTIAL																				
1640	Shettleston	0.14	NB-B-U	2016																
	Edrom St/ Elvan St		S/R																	
5.4	Shettleston H.A.	24	GE		0	24	0	0	0	0	0	0	0	0	0	0	0	0	24	
263826 664192	Private		GE																	
SOCIAL RENTED SECTOR WITH RESIDENTIAL POTENTIAL																				
1724D	North East	1.06	NB-B-U	2008																
	Shandwick St/ Grudie St Ph3		S/R	2016																
6.4	GHA	30	GCC		0	30	0	0	30	0	0	0	0	0	0	30	0	0		
267259 665808	GCC/HA		GE																	
SOCIAL RENTED SECTOR WITH RESIDENTIAL POTENTIAL																				
1731	North East	2.45	NB-B-U	1997																
	Baldragon Rd		S/R	2016																
6.4	GHA	75	GCC		0	75	0	0	0	75	0	0	0	0	0	75	0	0		
268025 666257	GCC		GE																	
SOCIAL RENTED SECTOR WITH RESIDENTIAL POTENTIAL																				
2276	Shettleston	0.11	NB-B-U	2017																
	Wellshot Rd/ Pettigrew St		S/R	2017																
5.4	Shettleston H.A.	16	GCC		0	16	0	0	0	0	0	0	0	0	0	16	0	0		
263989 664167	Private		GE																	
SOCIAL RENTED SECTOR WITH RESIDENTIAL POTENTIAL																				

Glasgow City Council - Housing Land Audit - 31 March 2017

Site Schedules - Established Land Supply

SOCIAL RENTED SECTOR WITH RESIDENTIAL POTENTIAL (capacity greater than 3 units)

Site ref	Ward	Area(ha)	Dev Type	Established											Total	Post			
Map	Address	Capacity	Tenure	Effective	Built											17-24	2024		
Grid ref	Builder		Fund Prog	Flats	Pre 14	14-15	15-16	16-17	Total	Rem	Programming								
Category	Owner		Sub-Market	SPGR					Built	Cap	17-18	18-19	19-20	20-21	21-22	22-23	23-24		
2688B	Canal	6.70	NB-M-U	1996															
	Cowlairs/ East Keppoch		S/R	2017															
3.3		200			0	200	0	0	0	0	0	0	0	0	0	50	50	100	100
259516 667449	GCC		GGNW																
SOCIAL RENTED SECTOR WITH RESIDENTIAL POTENTIAL																			
2748	Anderston/City/Yorkhill	0.07	NB-B-U	1997															
	8-12 Corunna St		S/R	1997															
3.3i	Glasgow West H.A.	12	GCC		0	12	0	0	0	0	0	0	12	0	0	0	0	12	0
257074 665857	Private		GGNW																
SOCIAL RENTED SECTOR WITH RESIDENTIAL POTENTIAL																			
2756	Shettleston	1.66	NB-B-U	1997															
	South of Easterhill St		S/R	2017															
5.5		50	GCC		0	50	0	0	0	0	0	0	0	0	50	0	0	50	0
263908 663009	GCC/Priv		GE																
SOCIAL RENTED SECTOR WITH RESIDENTIAL POTENTIAL																			
2832A	Calton	0.35	NB-B-U	2017															
	Greendyke St/ London Rd HFF B		S/R	2017															
3.4i	GHA	30	GCC		0	30	0	0	30	0	0	0	0	0	0	0	0	30	0
259871 664559	GCC/Priv		GE																
SOCIAL RENTED SECTOR WITH RESIDENTIAL POTENTIAL																			
2832B	Calton	0.35	NB-B-U	2017															
	Greendyke St/ London Rd HFF B		MMR	2017															
3.4i	GHA	30	GCC		0	30	0	0	30	0	0	0	0	0	0	0	0	30	0
259871 664559	GCC/Priv		GE																
SOCIAL RENTED SECTOR WITH RESIDENTIAL POTENTIAL																			
2837C	Drumchapel/Annie'sland	4.23	NB-B-U	2003															
	South Broadholm, Linkwood/Airgold		S/R	2016															
1.1	GHA	134	GCC		0	134	0	0	134	0	0	0	0	0	0	0	0	134	0
252095 671397	GHA		GGNW																
SOCIAL RENTED SECTOR WITH RESIDENTIAL POTENTIAL																			
2923B	Canal	2.23	NB-M-U	1998															
	Ruchill Hospital/ Bilsland Dr		MMR	2013															
3.2		50	GCC		0	50	0	0	0	0	0	0	50	0	0	0	0	50	0
258353 668303	OP		GGNW																
SOCIAL RENTED SECTOR WITH RESIDENTIAL POTENTIAL																			

Glasgow City Council - Housing Land Audit - 31 March 2017

Site Schedules - Established Land Supply

SOCIAL RENTED SECTOR WITH RESIDENTIAL POTENTIAL (capacity greater than 3 units)

Site ref	Ward	Area(ha)	Dev Type	Established											Total	Post				
Map	Address	Capacity	Tenure	Effective	Built											17-24	2024			
Grid ref	Builder		Fund Prog	Flats	Pre 14	14-15	15-16	16-17	Total	Rem	Programming									
Category	Owner		Sub-Market	SPGR					Built	Cap	17-18	18-19	19-20	20-21	21-22	22-23	23-24			
			PA status																	
2932	Linn	3.83	NB-B-U	1998																
	Glenacre Dr, Westcastle ph2		S/R	2016																
3.7	GHA	48	GCC		0				0	48	0	0	48	0	0	0	0	48	0	
259726 659459	GCC/Priv		GGS																	
	SOCIAL RENTED SECTOR WITH RESIDENTIAL POTENTIAL		PA submitted																	
2982B	Canal	1.86	NB-B-U	2008																
	Stonyhurst St/ Hobart St		S/R																	
3.3		56			0				0	56	0	0	0	0	0	0	0	0	56	
258830 667733	GCC		GGNW																	
	SOCIAL RENTED SECTOR WITH RESIDENTIAL POTENTIAL																			
2982C	Canal	1.72	NB-B-U	2008																
	Auckland St,St Cuthbert/Saracen PS		S/R																	
3.3		66			0				0	66	0	0	0	0	0	0	0	0	66	
258662 667724	GCC		GGNW																	
	SOCIAL RENTED SECTOR WITH RESIDENTIAL POTENTIAL																			
2984A	Canal	0.53	NB-M-U	1998																
	Stormoway St (School for the Deaf)		S/R																	
3.2		20			0				0	20	0	0	0	0	0	0	0	0	20	
259578 669662	GCC		GGNW																	
	SOCIAL RENTED SECTOR WITH RESIDENTIAL POTENTIAL																			
3433D	Dennistoun	2.14	NB-B-U	2014																
	Appin Rd/ Todd St (North)		S/R	2014																
4.4	Milnbank H.A.	25			0				0	25	0	0	0	0	0	25	0	25	0	
262224 665175	GCC/GHA		GE																	
	SOCIAL RENTED SECTOR WITH RESIDENTIAL POTENTIAL																			
3446A	East Centre	1.51	NB-B-U	2001																
	Bellrock St/ Newhaven Rd		S/R	2016																
5.3	GHA	53	GCC		0				0	53	0	0	53	0	0	0	0	53	0	
264798 665760	GHA		GE																	
	SOCIAL RENTED SECTOR WITH RESIDENTIAL POTENTIAL		PA submitted																	
3446B	East Centre	3.59	NB-B-U	2001																
	Bellrock St/ Lamlash Cres		S/R																	
5.3		80			0				0	80	0	0	0	0	0	0	0	0	80	
264926 665762	GCC		GE																	
	SOCIAL RENTED SECTOR WITH RESIDENTIAL POTENTIAL																			

Glasgow City Council - Housing Land Audit - 31 March 2017

Site Schedules - Established Land Supply

SOCIAL RENTED SECTOR WITH RESIDENTIAL POTENTIAL (capacity greater than 3 units)

Site ref	Ward	Area(ha)	Dev Type	Established											Total	Post				
Map	Address	Capacity	Tenure	Effective	Built											17-24	2024			
Grid ref	Builder		Fund Prog	Flats	Pre 14	14-15	15-16	16-17	Total	Rem	Programming									
Category	Owner		Sub-Market	SPGR					Built	Cap	17-18	18-19	19-20	20-21	21-22	22-23	23-24			
			PA status																	
3645	Southside Central	0.08	NB-B-U	2016																
	Laurieston Rd/ Crown St		S/R	2016																
3.4	New Gorbals H.A.	24			0				0	24	0	0	0	0	24	0	0	24	0	
259214 664115	OP		GGS																	
SOCIAL RENTED SECTOR WITH RESIDENTIAL POTENTIAL																				
3886	Newlands/Auldburn	0.80	NB-B-U	2004																
	Hopeman Rd/Carnwadric Rd		S/R	2013																
1.7	GHA	30	GCC		0				0	30	0	0	30	0	0	0	0	30	0	
254259 659666	GHA		GGS																	
SOCIAL RENTED SECTOR WITH RESIDENTIAL POTENTIAL																				
3952	Southside Central	3.21	NB-B-U	2016																
	Butterbiggins Rd		MMR	2016																
3.5	Link Group	100	GCC		0				0	100	0	0	100	0	0	0	0	100	0	
258611 663223	Private		GGS																	
SOCIAL RENTED SECTOR WITH RESIDENTIAL POTENTIAL																				
4041A	Garscadden/Scotstounhill	0.50	NB-B-U	2005																
	Holehouse Dr, Blawarthill Hosp		S/R	2005																
1.2	Yoker H.A.	15	GCC		0				0	15	0	15	0	0	0	0	0	15	0	
251986 668774	GCC		GGNW																	
SOCIAL RENTED SECTOR WITH RESIDENTIAL POTENTIAL																				
4062	Victoria Park	0.03	NB-B-U	2005																
	Ardery St		S/R																	
2.3		8			0				0	8	0	0	0	0	0	0	0	0	0	8
255281 666648	GCC		GGNW																	
SOCIAL RENTED SECTOR WITH RESIDENTIAL POTENTIAL																				
4068	Shettleston	0.11	NB-B-U	2013																
	Adj 55 Dalness St		S/R	2013																
5.4	Tollcross H.A.	10	GCC		0				0	10	0	0	10	0	0	0	0	10	0	
263988 663396	GCC		GE																	
SOCIAL RENTED SECTOR WITH RESIDENTIAL POTENTIAL																				
4150	Springburn/Robroyston	0.86	NB-B-U	2007																
	Petershill Rd/ Springburn Rd/		S/R																	
4.3		90			0				0	90	0	0	0	0	0	0	0	0	0	90
260499 667069	GCC/Priv		SGNE																	
SOCIAL RENTED SECTOR WITH RESIDENTIAL POTENTIAL																				

Glasgow City Council - Housing Land Audit - 31 March 2017

Site Schedules - Established Land Supply

SOCIAL RENTED SECTOR WITH RESIDENTIAL POTENTIAL (capacity greater than 3 units)

Site ref	Ward	Area(ha)	Dev Type	Established Effective	Built	Total	Rem	Programming	Total	Post
Map	Address	Capacity	Tenure	Flats	Pre 14	14-15	15-16	16-17	17-24	2024
Grid ref	Builder		Fund Prog	SPGR						
Category	Owner		Sub-Market							
			PA status							
4174A	Langside	0.39	CONV-U	2013						
	Holmlea Rd, Holmlea PS		S/R	2013						
3.6	Home in Scotland	32	GCC		0				32	0
258376 660712	HA		GGS							
SOCIAL RENTED SECTOR WITH RESIDENTIAL POTENTIAL										
4174B	Langside	0.18	CONV-U	2013						
	Holmlea Rd, Holmlea PS		MMR	2013						
3.6	Home in Scotland	15	GCC		0				15	0
258376 660712	HA		GGS							
SOCIAL RENTED SECTOR WITH RESIDENTIAL POTENTIAL										
4176A	Canal	1.24	NB-M-U	2008						
	Ellesmere St, Westercommon PS		S/R	2014						
3.3	Queens Cross H.A.	45			0				45	0
258422 667711	GCC		GGNW							
SOCIAL RENTED SECTOR WITH RESIDENTIAL POTENTIAL										
4177A	Canal	0.35	NB-B-U	2013						
	Leighton St, Ruchill PS		S/R	2013						
3.2	Cube H.A.	27	GCC		0				27	0
257723 668639	HA		GGNW							
SOCIAL RENTED SECTOR WITH RESIDENTIAL POTENTIAL										
4177B	Canal	0.35	NB-B-U	2013						
	Leighton St, Ruchill PS		MMR	2013						
3.2	Cube H.A.	27	GCC		0				27	0
257723 668639	HA		GGNW							
SOCIAL RENTED SECTOR WITH RESIDENTIAL POTENTIAL										
4178	Calton	5.01	NB-B-U	2007						
	Bellgrove St/Duke St/Melbourne St		MMR	2015						
4.4		200	GCC		0				200	0
260699 664959	GCC/OP		GE							
SOCIAL RENTED SECTOR WITH RESIDENTIAL POTENTIAL										
4228	Linn	0.16	NB-B-U	2017						
	40 Muirend Ave		MMR	2017						
3.6		25	GCC		0				25	0
257820 660059	Private		GGS							
SOCIAL RENTED SECTOR WITH RESIDENTIAL POTENTIAL										

Glasgow City Council - Housing Land Audit - 31 March 2017

Site Schedules - Established Land Supply

SOCIAL RENTED SECTOR WITH RESIDENTIAL POTENTIAL (capacity greater than 3 units)

Site ref	Ward	Area(ha)	Dev Type	Established											Total	Post				
Map	Address	Capacity	Tenure	Effective	Built											17-24	2024			
Grid ref	Builder		Fund Prog	Flats	Pre 14	14-15	15-16	16-17	Total	Rem	Programming									
Category	Owner		Sub-Market	SPGR					Built	Cap	17-18	18-19	19-20	20-21	21-22	22-23	23-24			
	PA status																			
4295	Southside Central	0.07	NB-B-U	2007																
	125 Niddrie Rd		S/R	2007																
3.5	Arklet H.A.	20	GCC		0				0	20	0	0	0	0	20	0	0		20	0
257945 662564	HA		GGS																	
SOCIAL RENTED SECTOR WITH RESIDENTIAL POTENTIAL																				
4299B	Springburn/Robroyston	0.77	NB-M-U	2008																
	Petershill Rd/ Southloch St		S/R	2008																
4.3		50			0				0	50	0	0	0	0	0	50	0		50	0
260768 667222	Private		SGNE																	
SOCIAL RENTED SECTOR WITH RESIDENTIAL POTENTIAL																				
4301	North East	4.68	NB-M-U	2016																
	Drumlochy Rd/ Gartloch Rd		S/R	2016																
5.3	GHA	100	GCC		0				0	100	0	0	50	50	0	0	0		100	0
264478 666386	GCC		GE																	
SOCIAL RENTED SECTOR WITH RESIDENTIAL POTENTIAL																				
4302	North East	0.61	NB-B-U	2007																
	Boghall St/ Blairlogie St		S/R	2008																
5.3		18			0				0	18	0	0	0	0	18	0	0		18	0
264716 666440	GHA		GE																	
SOCIAL RENTED SECTOR WITH RESIDENTIAL POTENTIAL																				
4303A	East Centre	0.84	NB-M-U	2007																
	Bellrock Cres, St Modan's PS		S/R																	
5.3		26			0				0	26	0	0	0	0	0	0	0		0	26
264415 665870	GCC		GE																	
SOCIAL RENTED SECTOR WITH RESIDENTIAL POTENTIAL																				
4367	Dennistoun	0.16	NB-B-U	2016																
	Meadowpark St/ Marne St		MMR	2017																
4.4		27	GCC		0				0	27	0	27	0	0	0	0	0		27	0
261562 665498	Private		GE																	
SOCIAL RENTED SECTOR WITH RESIDENTIAL POTENTIAL																				
4388A	Shettleston	0.63	NB-B-U	2008																
	Quarrybrae St, Quarrybrae PS		S/R	2008																
4.4	Parkhead H.A.	52	GCC		0				0	52	0	52	0	0	0	0	0		52	0
262991 664003	HA		GE																	
SOCIAL RENTED SECTOR WITH RESIDENTIAL POTENTIAL																				
	PA submitted																			

Glasgow City Council - Housing Land Audit - 31 March 2017

Site Schedules - Established Land Supply

SOCIAL RENTED SECTOR WITH RESIDENTIAL POTENTIAL (capacity greater than 3 units)

Site ref	Ward	Area(ha)	Dev Type	Established											Total	Post			
Map	Address	Capacity	Tenure	Effective	Built											17-24	2024		
Grid ref	Builder		Fund Prog	Flats	Pre 14	14-15	15-16	16-17	Total	Rem	Programming								
Category	Owner		Sub-Market	SPGR					Built	Cap	17-18	18-19	19-20	20-21	21-22	22-23	23-24		
4388B	Shettleston	0.10	NB-B-U	2008															
	Quarrybrae St, Quarrybrae PS		MMR	2008															
4.4	Parkhead H.A.	8	GCC		0				0	8	0	8	0	0	0	0	0	8	0
262991 664003	HA		GE																
SOCIAL RENTED SECTOR WITH RESIDENTIAL POTENTIAL																			
4389A	Calton	0.87	NB-B-U	2008															
	Dunn St, Gas Works		S/R	2017															
4.5	Thenue H.A.	50	GCC		0				0	50	0	0	0	0	50	0	0	50	0
260959 663413	GCC		GE																
SOCIAL RENTED SECTOR WITH RESIDENTIAL POTENTIAL																			
4392A	Baillieston	1.10	NB-M-U	2008															
	Ware Rd, Easthall PS		S/R																
6.4	Easthall Park Co-op	42			0				0	42	0	0	0	0	0	0	0	0	42
266890 665344	GCC		GE																
SOCIAL RENTED SECTOR WITH RESIDENTIAL POTENTIAL																			
4393	Shettleston	1.01	NB-B-U	2008															
	Easterhill Place		S/R																
5.4		41			0				0	41	0	0	0	0	0	0	0	0	41
263887 663215	GHA		GE																
SOCIAL RENTED SECTOR WITH RESIDENTIAL POTENTIAL																			
4395B	Shettleston	0.27	NB-B-U	2017															
	Dunira St Ph2		S/R	2017															
5.4	Tollcross H.A.	24	GCC		0				0	24	0	0	0	24	0	0	0	24	0
263794 663283	GCC/GHA		GE																
SOCIAL RENTED SECTOR WITH RESIDENTIAL POTENTIAL																			
4396	Shettleston	1.00	NB-B-U	2008															
	Altyre St		S/R	2017															
5.4	Tollcross H.A.	50	GCC		0				0	50	0	0	0	50	0	0	0	50	0
263945 663435	GCC/HA		GE																
SOCIAL RENTED SECTOR WITH RESIDENTIAL POTENTIAL																			
4397	Canal	0.73	NB-M-U	2008															
	Liddesdale Rd, Milton NS		S/R																
4.2		22			0				0	22	0	0	0	0	0	0	0	0	22
259844 669339	GCC		GGNW																
SOCIAL RENTED SECTOR WITH RESIDENTIAL POTENTIAL																			

Glasgow City Council - Housing Land Audit - 31 March 2017

Site Schedules - Established Land Supply

SOCIAL RENTED SECTOR WITH RESIDENTIAL POTENTIAL (capacity greater than 3 units)

Site ref	Ward	Area(ha)	Dev Type	Established											Total	Post			
Map	Address	Capacity	Tenure	Effective	Built											17-24	2024		
Grid ref	Builder		Fund Prog	Flats	Pre 14	14-15	15-16	16-17	Total	Rem	Programming								
Category	Owner		Sub-Market	SPGR					Built	Cap	17-18	18-19	19-20	20-21	21-22	22-23	23-24	17-24	2024
	PA status																		
4399	Canal	1.55	NB-M-U	2008															
	Mingulay Place, St Ambrose PS		S/R																
4.2		58			0	58	0	0	0	0	0	0	0	0	0	0	0	0	58
260089 669595	GCC		GGNW																
SOCIAL RENTED SECTOR WITH RESIDENTIAL POTENTIAL																			
4400	North East	0.96	NB-B-U	2008															
	Craighead Ave, Littlehill PS		S/R	2017															
4.3		20	GCC		0	20	0	20	0	0	0	0	0	0	0	0	0	20	0
262721 666998	GCC		SGNE																
SOCIAL RENTED SECTOR WITH RESIDENTIAL POTENTIAL																			
4401A	Canal	2.14	NB-B-U	2008															
	Torr St/ Sloy St/ Ashfield St		S/R																
3.3		120			0	120	0	0	0	0	0	0	0	0	0	0	0	0	120
259639 668028	GCC		GGNW																
SOCIAL RENTED SECTOR WITH RESIDENTIAL POTENTIAL																			
4407	Greater Pollok	0.65	NB-M-U	2013															
	Damshot Cres, St Edmunds PS		S/R	2013															
1.5		35	GCC		0	35	0	0	0	35	0	0	0	0	0	0	0	35	0
253730 662264	GHA		GGG																
SOCIAL RENTED SECTOR WITH RESIDENTIAL POTENTIAL																			
4411A	Govan	0.21	NB-B-U	2009															
	Stag St		S/R																
2.4		15			0	15	0	0	0	0	0	0	0	0	0	0	0	0	15
255949 665437	GCC		GGG																
SOCIAL RENTED SECTOR WITH RESIDENTIAL POTENTIAL																			
4417	North East	1.22	NB-B-U	2013															
	Lochend Rd/ Baldragon Rd		S/R	2017															
6.4		50	GHA		0	50	0	0	0	0	0	50	0	0	0	0	0	50	0
267955 666210	GHA		GE																
SOCIAL RENTED SECTOR WITH RESIDENTIAL POTENTIAL																			
4418	Govan	2.45	NB-B-U	2014															
	Brighton St/ Briton St		S/R	2014															
2.4		100	GHA		0	100	0	0	0	0	0	0	0	0	50	50	100	0	
255696 665002	GHA		GGG																
SOCIAL RENTED SECTOR WITH RESIDENTIAL POTENTIAL																			

Glasgow City Council - Housing Land Audit - 31 March 2017

Site Schedules - Established Land Supply

SOCIAL RENTED SECTOR WITH RESIDENTIAL POTENTIAL (capacity greater than 3 units)

Site ref	Ward	Area(ha)	Dev Type	Established											Total	Post				
Map	Address	Capacity	Tenure	Effective	Built											17-24	2024			
Grid ref	Builder		Fund Prog	Flats	Pre 14	14-15	15-16	16-17	Total	Rem	Programming									
Category	Owner		Sub-Market	SPGR					Built	Cap	17-18	18-19	19-20	20-21	21-22	22-23	23-24			
			PA status																	
4420C	Calton	1.80	NB-B-U	2010																
	Slatefield St (Gallowgate Ph3)		S/R	2010																
4.4	GHA	144	GCC		0				0	144	0	0	144	0	0	0	0	144	0	
261310 664626	GCC/GHA		GE																	
SOCIAL RENTED SECTOR WITH RESIDENTIAL POTENTIAL																				
4420D	Calton	1.99	NB-B-U	2010																
	Comelypark St (Gallowgate Ph4)		MMR																	
4.4	GHA	86	GCC		0				0	86	0	0	0	0	0	0	0	0	0	86
261118 664668	GCC/GHA		GE																	
SOCIAL RENTED SECTOR WITH RESIDENTIAL POTENTIAL																				
4468B	Newlands/Auldburn	0.80	NB-B-U	2009																
	166 Riverford Rd		MMR	2009																
2.6		44	GGS		0				0	44	0	44	0	0	0	0	0	44	0	
256378 661178	Private		PA submitted																	
SOCIAL RENTED SECTOR WITH RESIDENTIAL POTENTIAL																				
4483	North East	0.81	NB-M-U	2009																
	Corsehill St, Rogerfield PS		S/R																	
6.4		25	GCC		0				0	25	0	0	0	0	0	0	0	0	0	25
268398 665644	GCC		GE																	
SOCIAL RENTED SECTOR WITH RESIDENTIAL POTENTIAL																				
4486A	Govan	0.08	NB-B-U	2009																
	640-646 Govan Rd, Napier House		S/R	2017																
2.4	Govan H.A.	24	GCC		0				0	24	0	0	0	0	0	24	0	24	0	
255790 665524	GCC/Priv		GGS																	
SOCIAL RENTED SECTOR WITH RESIDENTIAL POTENTIAL																				
4487F	Calton	3.29	NB-B-U	2014																
	Springfield Rd/ Connal St		S/R	2014																
4.5		80	GCC		0				0	80	0	0	0	0	80	0	0	80	0	
261415 663221	GCC/Priv		GE																	
SOCIAL RENTED SECTOR WITH RESIDENTIAL POTENTIAL																				
4495	Linn	1.10	NB-M-U	2009																
	Ardencraig Rd, St Martin PS		S/R	2014																
3.7	Ardenglen H.A.	22	GCC		0				0	22	0	22	0	0	0	0	0	22	0	
260528 658513	GCC		GGS																	
SOCIAL RENTED SECTOR WITH RESIDENTIAL POTENTIAL																				

Glasgow City Council - Housing Land Audit - 31 March 2017

Site Schedules - Established Land Supply

SOCIAL RENTED SECTOR WITH RESIDENTIAL POTENTIAL (capacity greater than 3 units)

Site ref	Ward	Area(ha)	Dev Type	Established											Total	Post			
Map	Address	Capacity	Tenure	Effective	Built											17-24	2024		
Grid ref	Builder		Fund Prog	Flats	Pre 14	14-15	15-16	16-17	Total	Rem	Programming								
Category	Owner		Sub-Market	SPGR					Built	Cap	17-18	18-19	19-20	20-21	21-22	22-23	23-24	17-24	2024
			PA status																
4496	Calton	0.26	NB-B-U	2016															
	22 Summer St/ 47 Olympia St		S/R	2016															
4.4	Link Group	68	GCC		0				68		0	0	37	31	0	0	0	68	0
260803 664057	Private		GE																
	SOCIAL RENTED SECTOR WITH RESIDENTIAL POTENTIAL		PA submitted																
4506	Calton	0.67	NB-B-U	2010															
	West Whitby St/ Helenvale St		S/R	2017															
4.5	Parkhead H.A.	25	GCC		0				25		0	0	0	0	0	25	0	25	0
262404 663899	Private		GE																
	SOCIAL RENTED SECTOR WITH RESIDENTIAL POTENTIAL																		
4641	Southside Central	0.15	NB-B-U	2013															
	19 Inglefield St/ Larkfield St		MMR	2013															
3.5	GHA	46	GCC		0				46		0	0	46	0	0	0	0	46	0
258777 663183	GHA		GGS																
	SOCIAL RENTED SECTOR WITH RESIDENTIAL POTENTIAL		PA submitted																
4642F	Newlands/Auldburn	0.28	NB-B-U	2013															
	15 Ashtree Rd, Shawbridge TRA		S/R																
2.6	Home in Scotland	24			0				24		0	0	0	0	0	0	0	0	24
256278 661498	Private		GGS																
	SOCIAL RENTED SECTOR WITH RESIDENTIAL POTENTIAL		PA submitted																
4644	Shettleston	0.98	NB-M-U	2013															
	Muiryfauld Dr, St Mark's PS		S/R	2013															
4.4	Shettleston H.A.	41	GCC		0				41		0	0	41	0	0	0	0	41	0
263409 664086	GCC		GE																
	SOCIAL RENTED SECTOR WITH RESIDENTIAL POTENTIAL																		
4646	Canal	0.87	NB-M-U	2013															
	Tresta Road, St Agnes PS		S/R	2013															
3.2	Cadder H.A.	50	GCC		0				50		0	50	0	0	0	0	0	50	0
257353 669634	HA		GGNW																
	SOCIAL RENTED SECTOR WITH RESIDENTIAL POTENTIAL		PA submitted																
4649	Newlands/Auldburn	0.43	NB-B-U	2013															
	30&40 Kennishead Rd, MSFs		S/R	2013															
2.6	GHA	48	GCC		0				48		0	48	0	0	0	0	0	48	0
254510 660230	GHA		GGS																
	SOCIAL RENTED SECTOR WITH RESIDENTIAL POTENTIAL																		

Glasgow City Council - Housing Land Audit - 31 March 2017

Site Schedules - Established Land Supply

SOCIAL RENTED SECTOR WITH RESIDENTIAL POTENTIAL (capacity greater than 3 units)

Site ref	Ward	Area(ha)	Dev Type	Established											Total	Post			
Map	Address	Capacity	Tenure	Effective	Built											17-24	2024		
Grid ref	Builder		Fund Prog	Flats	Pre 14	14-15	15-16	16-17	Total	Rem	Programming								
Category	Owner		Sub-Market	SPGR					Built	Cap	17-18	18-19	19-20	20-21	21-22	22-23	23-24		
4654	Baillieston	0.29	NB-B-U	2013															
	South Scott St/Main St, Police Stn		MMR	2013															
6.5	GHA	37	GCC		0				0	37	0	37	0	0	0	0	0	37	0
267826 663866	GHA		GE																
SOCIAL RENTED SECTOR WITH RESIDENTIAL POTENTIAL																			
4658	Drumchapel/Annie'sland	0.53	NB-B-U	2013															
	Linkwood Cres, Linkwood Dr		S/R																
1.1	GHA	40			0				0	40	0	0	0	0	0	0	0	0	40
252021 671256	GHA		GGNW																
SOCIAL RENTED SECTOR WITH RESIDENTIAL POTENTIAL																			
4662A	Canal	5.76	NB-M-U	2013															
	Ellesmere St/Auckland St		S/R	2013															
3.3	Queens Cross H.A.	145	GCC		0				0	145	0	0	30	0	40	35	40	145	0
258695 667410	HA		GGNW																
SOCIAL RENTED SECTOR WITH RESIDENTIAL POTENTIAL																			
4664B	Springburn/Robroyston	2.21	NB-G-U	2013															
	Birnie Rd/ Cardow Rd		S/R	2013															
4.3		65			0				0	65	0	0	0	0	0	35	30	65	0
262483 667471	GCC		SGNE																
SOCIAL RENTED SECTOR WITH RESIDENTIAL POTENTIAL																			
4673	Springburn/Robroyston	0.21	NB-B-U	2013															
	Keppochhill Rd/ Gourlay St		S/R	2013															
4.3	North Glasgow H.A.	24	GCC		0				0	24	0	0	24	0	0	0	0	24	0
260276 667491	GCC		SGNE																
SOCIAL RENTED SECTOR WITH RESIDENTIAL POTENTIAL																			
4674	East Centre	0.71	NB-B-U	2013															
	125 Barlanark Rd NS		S/R	2013															
5.4	Calvay H.A.	16	GCC		0				0	16	0	16	0	0	0	0	0	16	0
266484 664932	GCC		GE																
SOCIAL RENTED SECTOR WITH RESIDENTIAL POTENTIAL																			
4675	Canal	0.45	NB-B-U	2013															
	Denmark St/ Allander St		S/R																
3.3		22			0				0	22	0	0	0	0	0	0	0	0	22
259274 667794	GCC		GGNW																
SOCIAL RENTED SECTOR WITH RESIDENTIAL POTENTIAL																			

Glasgow City Council - Housing Land Audit - 31 March 2017

Site Schedules - Established Land Supply

SOCIAL RENTED SECTOR WITH RESIDENTIAL POTENTIAL (capacity greater than 3 units)

Site ref	Ward	Area(ha)	Dev Type	Established											Total	Post				
Map	Address	Capacity	Tenure	Effective	Built											17-24	2024			
Grid ref	Builder		Fund Prog	Flats	Pre 14	14-15	15-16	16-17	Total	Rem	Programming									
Category	Owner		Sub-Market	SPGR					Built	Cap	17-18	18-19	19-20	20-21	21-22	22-23	23-24			
			PA status																	
4677	Greater Pollok	0.09	NB-B-U	2013																
	9 Maybole St		S/R	2013																
1.6		8			0	8	0	0	0	0	0	0	0	0	0	0	8	8	0	
251946 660667	GCC		GGS																	
SOCIAL RENTED SECTOR WITH RESIDENTIAL POTENTIAL																				
4678	Canal	0.11	NB-B-U	2013																
	19/23 Mingulay Cres		S/R																	
4.2		12			0	12	0	0	0	0	0	0	0	0	0	0	0	0	12	
259797 669635	GCC		GGNW																	
SOCIAL RENTED SECTOR WITH RESIDENTIAL POTENTIAL																				
4679	Canal	0.21	NB-B-U	2013																
	33/47 Skerry St		S/R																	
3.2		8			0	8	0	0	0	0	0	0	0	0	0	0	0	0	8	
259269 669840	GCC		GGNW																	
SOCIAL RENTED SECTOR WITH RESIDENTIAL POTENTIAL																				
4680	North East	0.22	NB-B-U	2013																
	Tattershall Rd/ Otterswick Pl		S/R	2013																
5.3		12			0	12	0	0	0	0	0	0	0	0	0	0	12	12	0	
265421 666654	GCC		GE																	
SOCIAL RENTED SECTOR WITH RESIDENTIAL POTENTIAL																				
4681	Shettleston	0.31	NB-B-U	2013																
	15-55 Altyre St		S/R	2013																
5.4		20			0	20	0	0	0	0	0	0	0	0	20	0	20	0		
263931 663511	GCC		GE																	
SOCIAL RENTED SECTOR WITH RESIDENTIAL POTENTIAL																				
4682	North East	0.98	NB-B-U	2013																
	Baldinnie St/ Buchlyvie St		S/R	2013																
6.4		30			0	30	0	0	0	0	0	0	0	0	0	30	30	0		
267679 665484	GCC		GE																	
SOCIAL RENTED SECTOR WITH RESIDENTIAL POTENTIAL																				
4684	East Centre	0.20	NB-B-U	2013																
	South of 25 Stepps Rd		S/R	2013																
5.3		12			0	12	0	0	0	0	0	0	0	12	0	12	0			
265191 665470	Private		GE																	
SOCIAL RENTED SECTOR WITH RESIDENTIAL POTENTIAL																				

Glasgow City Council - Housing Land Audit - 31 March 2017

Site Schedules - Established Land Supply

SOCIAL RENTED SECTOR WITH RESIDENTIAL POTENTIAL (capacity greater than 3 units)

Site ref	Ward	Area(ha)	Dev Type	Established											Total	Post				
Map	Address	Capacity	Tenure	Effective	Built											17-24	2024			
Grid ref	Builder		Fund Prog	Flats	Pre 14	14-15	15-16	16-17	Total	Rem	Programming									
Category	Owner		Sub-Market	SPGR					Built	Cap	17-18	18-19	19-20	20-21	21-22	22-23	23-24			
			PA status																	
4685	North East	0.35	NB-G-U	2013																
	South of 100 Avenue End Rd		S/R	2013																
5.3		8			0				0	8	0	0	0	0	0	0	0	8	8	0
264770 666930	GCC		GE																	
SOCIAL RENTED SECTOR WITH RESIDENTIAL POTENTIAL																				
4686	North East	3.85	NB-G-U	2013																
	Dalswinton Path/ Drumlanrig Ave		S/R	2013																
6.4		115			0				0	115	0	0	0	0	0	0	0	40	40	75
268547 665748	GCC		GE																	
SOCIAL RENTED SECTOR WITH RESIDENTIAL POTENTIAL																				
4687	North East	0.07	NB-B-U	2013																
	Colfin St (South)		S/R	2013																
6.3		6			0				0	6	0	0	0	0	0	0	0	6	6	0
268212 666183	Private		GE																	
SOCIAL RENTED SECTOR WITH RESIDENTIAL POTENTIAL																				
4688	Drumchapel/Anniesland	0.58	NB-B-U	2013																
	46-54 Glenkirk Dr		S/R	2013																
1.1		26			0				0	26	0	0	0	0	0	0	0	26	26	0
252625 670862	GCC		GGNW																	
SOCIAL RENTED SECTOR WITH RESIDENTIAL POTENTIAL																				
4689	North East	0.71	NB-B-U	2013																
	Lochdochart Rd/ Twinlaw St		S/R	2013																
6.4		21			0				0	21	0	0	0	0	0	21	0	21	0	0
268825 666281	GCC		GE																	
SOCIAL RENTED SECTOR WITH RESIDENTIAL POTENTIAL																				
4723	Dennistoun	0.63	NB-B-U	2014																
	Coll Pl/ Forge Pl		S/R	2014																
4.3		30			0				0	30	0	0	0	30	0	0	0	30	30	0
261881 666955	GHA		GCC																	
	GCC/GHA		SGNE																	
SOCIAL RENTED SECTOR WITH RESIDENTIAL POTENTIAL																				
4724	Cardonald	0.98	NB-B-U	2014																
	Tarfside Oval		S/R	2014																
1.5		51			0				0	51	0	51	0	0	0	0	0	51	51	0
253742 663494	GHA		GCC																	
	GCC/GHA		GGS																	
			PA submitted																	
SOCIAL RENTED SECTOR WITH RESIDENTIAL POTENTIAL																				

Glasgow City Council - Housing Land Audit - 31 March 2017

Site Schedules - Established Land Supply

SOCIAL RENTED SECTOR WITH RESIDENTIAL POTENTIAL (capacity greater than 3 units)

Site ref	Ward	Area(ha)	Dev Type	Established											Total	Post			
Map	Address	Capacity	Tenure	Effective	Built											Total	Post		
Grid ref	Builder		Fund Prog	Flats	Pre 14	14-15	15-16	16-17	Total	Rem	Programming							17-24	2024
Category	Owner		Sub-Market	SPGR															
			PA status																
4725	Govan	0.93	NB-B-U	2014															
	15 Ibroxholm Oval		MMR	2014															
2.4	GHA	65	GCC		0	65	0	65	0	0	0	0	0	0	0	65	0		
255955 664455	GCC/GHA		GGS																
SOCIAL RENTED SECTOR WITH RESIDENTIAL POTENTIAL				PA submitted															
4728C	Calton	4.25	NB-B-U	2016															
	Strathclyde St/Dalmarnock Rd/River		S/R	2016															
4.5	Link Group	180	GCC		0	180	0	0	50	0	30	50	50	180	0				
261483 662757	Private		GE																
SOCIAL RENTED SECTOR WITH RESIDENTIAL POTENTIAL				PA submitted															
4728D	Calton	2.17	NB-B-U	2016															
	Strathclyde St/Dalmarnock Rd/River		MMR	2016															
4.5	Link Group	129	GCC		0	129	0	0	29	80	20	0	0	129	0				
261483 662757	Private		GE																
SOCIAL RENTED SECTOR WITH RESIDENTIAL POTENTIAL				PA submitted															
4734	Canal	0.98	NB-B-U	2014															
	Allander St/Ashfield St/Bardowie S		S/R	2014															
3.3	Hawthorn Co-op	48	GCC		0	48	0	48	0	0	0	0	0	48	0				
259338 667831	HA		GGNW																
SOCIAL RENTED SECTOR WITH RESIDENTIAL POTENTIAL				PA submitted															
4739	North East	0.58	NB-B-U	2014															
	Drumlochy Rd		S/R	2014															
5.3		20			0	20	0	0	0	0	0	0	0	20	20	0			
264629 666366	Private		GE																
SOCIAL RENTED SECTOR WITH RESIDENTIAL POTENTIAL																			
4744	Baillieston	0.69	NB-B-U	2014															
	Wellhouse Cres/ Newhill Rd Ph8		S/R	2016															
5.3	Wellhouse Co-op	50	GCC		0	50	0	0	50	0	0	0	0	50	0				
266615 665325	Private		GE																
SOCIAL RENTED SECTOR WITH RESIDENTIAL POTENTIAL																			
4745	Baillieston	0.81	NB-B-U	2014															
	Wellhouse Cres/ Delny Pl		S/R	2014															
5.3	Wellhouse Co-op	50			0	50	0	0	0	0	0	0	25	25	50	0			
266247 665243	HA		GE																
SOCIAL RENTED SECTOR WITH RESIDENTIAL POTENTIAL																			

Glasgow City Council - Housing Land Audit - 31 March 2017

Site Schedules - Established Land Supply

SOCIAL RENTED SECTOR WITH RESIDENTIAL POTENTIAL (capacity greater than 3 units)

Site ref	Ward	Area(ha)	Dev Type	Established											Total	Post			
Map	Address	Capacity	Tenure	Effective	Built											17-24	2024		
Grid ref	Builder		Fund Prog	Flats	Pre 14	14-15	15-16	16-17	Total	Rem	Programming								
Category	Owner		Sub-Market	SPGR					Built	Cap	17-18	18-19	19-20	20-21	21-22	22-23	23-24	17-24	2024
	PA status																		
4747	East Centre	1.33	NB-B-U	2014															
	Garvel Cres		S/R	2014															
5.4	Calvay Co-op	40	GCC		0				0	40	0	0	40	0	0	0	0	40	0
266294 664865	HA		GE																
SOCIAL RENTED SECTOR WITH RESIDENTIAL POTENTIAL																			
4748	North East	1.07	NB-G-U	2014															
	Balcurvie Rd (South)		S/R	2014															
6.4		32			0				0	32	0	0	0	0	0	0	0	32	32
267292 666316	GCC		GE																
SOCIAL RENTED SECTOR WITH RESIDENTIAL POTENTIAL																			
4749	North East	2.64	NB-B-U	2014															
	Westerhouse Rd/ Conisborough Rd		S/R	2016															
6.4	GHA/Provanhall HA	101	GCC		0				0	101	0	26	75	0	0	0	0	101	0
267197 666090	GCC		GE																
SOCIAL RENTED SECTOR WITH RESIDENTIAL POTENTIAL																			
4763	Calton	0.30	NB-B-U	2015															
	Landressy St		S/R	2015															
4.4	Thenuae H.A.	80			0				0	80	0	0	0	0	0	80	0	80	0
260606 664016	OP/Priv		GE																
SOCIAL RENTED SECTOR WITH RESIDENTIAL POTENTIAL																			
4765	Newlands/Auldburn	0.25	NB-B-U	2015															
	137 Shawbridge St (store)		S/R	2015															
2.6	Loretto H.A.	25			0				0	25	0	0	0	0	0	25	0	25	0
256128 661232	GCC		GGS																
SOCIAL RENTED SECTOR WITH RESIDENTIAL POTENTIAL																			
4808	Springburn/Robroyston	1.04	NB-B-U	2017															
	56 Wallacewell Quad		S/R	2017															
4.2	Loretto H.A.	44	GCC		0				0	44	0	0	44	0	0	0	0	44	0
262436 668497	GCC		SGNE																
SOCIAL RENTED SECTOR WITH RESIDENTIAL POTENTIAL																			
4823A	Victoria Park	0.22	NB-B-U	2016															
	32 Laurel St		S/R	2016															
2.3	Partick H.A.	16	GCC		0				0	16	0	16	0	0	0	0	0	16	0
255199 666922	Private		GGNW																
SOCIAL RENTED SECTOR WITH RESIDENTIAL POTENTIAL																			

Glasgow City Council - Housing Land Audit - 31 March 2017

Site Schedules - Established Land Supply

SOCIAL RENTED SECTOR WITH RESIDENTIAL POTENTIAL (capacity greater than 3 units)

Site ref	Ward	Area(ha)	Dev Type	Established Effective	Built	Total	Rem	Programming	Total	Post
Map	Address	Capacity	Tenure	Flats	Pre 14	14-15	15-16	16-17	17-24	2024
Grid ref	Builder		Fund Prog	SPGR						
Category	Owner		Sub-Market							
			PA status							
4823B	Victoria Park	0.22	NB-B-U	2016						
	32 Laurel St		MMR	2016						
2.3	Partick H.A.	12	GCC		0	12	0	12	0	0
255199 666922	Private		GGNW							
SOCIAL RENTED SECTOR WITH RESIDENTIAL POTENTIAL										
4824	Shettleston	0.16	NB-B-U	2016						
	Wellshot Rd, Shettleston Halls		S/R	2016						
5.4	Shettleston H.A.	19	GCC		0	19	0	0	19	0
263918 663904	GCC		GE							
SOCIAL RENTED SECTOR WITH RESIDENTIAL POTENTIAL										
4825	Maryhill	1.10	NB-B-U	2016						
	Maryhill Rd/ Shawpark St		S/R	2017						
3.2	Maryhill H.A.	40	GCC		0	40	0	40	0	0
257026 668701	OP		GGNW							
SOCIAL RENTED SECTOR WITH RESIDENTIAL POTENTIAL										
4826	Linn	0.28	NB-B-U	2016						
	40 Barlia Terr		S/R	2016						
3.7	Cassiltoun H.A.	18	GCC		0	18	0	0	18	0
260645 659328	HA		GGS							
SOCIAL RENTED SECTOR WITH RESIDENTIAL POTENTIAL										
4827	Linn	0.28	NB-B-U	2016						
	3&6 Barlia St		S/R	2016						
3.7	Cassiltoun H.A.	20	GCC		0	20	0	0	20	0
260259 659300	HA		GGS							
SOCIAL RENTED SECTOR WITH RESIDENTIAL POTENTIAL										
4829	Linn	0.44	NB-B-U	2016						
	340 Ardenraig Rd		S/R	2016						
3.7	North View H.A.	24	GCC		0	24	0	0	24	0
259812 658405	GCC		GGS							
SOCIAL RENTED SECTOR WITH RESIDENTIAL POTENTIAL										
4830	Pollokshields	0.15	NB-M-U	2016						
	67 Ladybank Drive		S/R	2016						
1.4	Southside H.A.	30	GCC		0	30	0	0	30	0
254152 663753	Private		GGS							
SOCIAL RENTED SECTOR WITH RESIDENTIAL POTENTIAL										

Glasgow City Council - Housing Land Audit - 31 March 2017

Site Schedules - Established Land Supply

SOCIAL RENTED SECTOR WITH RESIDENTIAL POTENTIAL (capacity greater than 3 units)

Site ref	Ward	Area(ha)	Dev Type	Established Effective	Built	Total	Rem	Programming	Total	Post
Map	Address	Capacity	Tenure	Flats	Pre 14	14-15	Cap	17-18	17-24	2024
Grid ref	Builder		Fund Prog	SPGR				18-19		
Category	Owner		Sub-Market					19-20		
			PA status					20-21		
								21-22		
								22-23		
								23-24		
4831	Govan	0.05	NB-B-U	2016						
	569 Govan Rd		S/R	2016						
2.4	Govan H.A.	12	GCC		0	12	0	0	0	0
255931 665387	Private		GGS							
SOCIAL RENTED SECTOR WITH RESIDENTIAL POTENTIAL										
4832A	Hillhead	0.34	NB-B-U	2016						
	Barr St, Woodside Health Centre		S/R	2017						
3.3	Queens Cross H.A.	35	GCC		0	35	0	0	0	0
258411 667024	OP		GGNW					35	0	0
SOCIAL RENTED SECTOR WITH RESIDENTIAL POTENTIAL										
4833	Govan	0.08	NB-B-U	2016						
	Middlesex St/ Paisley Rd West Ph2		MMR	2016						
3.4	Southside H.A.	24	GCC		0	24	0	24	0	0
257216 664551	Private		GGS							
SOCIAL RENTED SECTOR WITH RESIDENTIAL POTENTIAL										
4834	Govan	0.32	NB-B-U	2016						
	Clifford St/ North Gower St		S/R	2016						
2.4	Home in Scotland	44	GCC		0	44	0	0	44	0
256232 664345	Private		GGS							
SOCIAL RENTED SECTOR WITH RESIDENTIAL POTENTIAL										
4835	Pollokshields	3.27	NB-B-U	2016						
	Maxwell Rd/ St Andrews Rd		S/R	2016						
3.5	Home in Scotland	140	GCC		0	140	0	0	140	0
258160 663594	Private		GGS							
SOCIAL RENTED SECTOR WITH RESIDENTIAL POTENTIAL										
4836	Newlands/Auldburn	0.19	NB-B-U	2016						
	Kilmuir Cres, Arden Ph5		S/R							
1.7	Glen Oaks H.A.	6	GCC		0	6	0	0	0	0
254271 659447	HA		GGS							
SOCIAL RENTED SECTOR WITH RESIDENTIAL POTENTIAL										
4837	Govan	1.14	NB-B-U	2016						
	Linhouse Rd/ Holmfauld Rd Ph2		MMR	2017						
2.4	Home in Scotland	60	GCC		0	60	0	60	0	0
254106 666182	Private		GGS							
SOCIAL RENTED SECTOR WITH RESIDENTIAL POTENTIAL										

Glasgow City Council - Housing Land Audit - 31 March 2017

Site Schedules - Established Land Supply

SOCIAL RENTED SECTOR WITH RESIDENTIAL POTENTIAL (capacity greater than 3 units)

Site ref	Ward	Area(ha)	Dev Type	Established											Total	Post				
Map	Address	Capacity	Tenure	Effective	Built											17-24	2024			
Grid ref	Builder		Fund Prog	Flats	Pre 14	14-15	15-16	16-17	Total	Rem	Programming									
Category	Owner		Sub-Market	SPGR					Built	Cap	17-18	18-19	19-20	20-21	21-22	22-23	23-24	17-24	2024	
	PA status																			
4838	Newlands/Auldburn	0.16	NB-B-U	2016																
	Kyleakin Rd Ph6a&b		S/R	2016																
1.7	Glen Oaks H.A.	12	GCC		0				0	12	0	0	0	12	0	0	0	12	0	
253906 659410	Private		GGS																	
SOCIAL RENTED SECTOR WITH RESIDENTIAL POTENTIAL																				
4839	Greater Pollok	2.88	REFUR-U	2016																
	Ravencraig Dr/ Linnhead Dr		S/R																	
1.6	Rosehill Co-op	98	GCC		0				0	98	0	0	0	0	0	0	0	0	98	
252848 660566	Private		GGS																	
SOCIAL RENTED SECTOR WITH RESIDENTIAL POTENTIAL																				
4840	Govan	0.31	NB-B-U	2016																
	Merryland St/ Summertown Rd		S/R	2075																
2.4	Govan H.A.	24	GCC		0				0	24	0	0	0	0	0	24	0	24	0	
255931 665094	Private		GGS																	
SOCIAL RENTED SECTOR WITH RESIDENTIAL POTENTIAL																				
4841	Shettleston	0.18	NB-B-U	2016																
	179 Westmuir St/ E Wellington St		S/R	2016																
4.4	Parkhead H.A.	24	GCC		0				0	24	0	0	0	24	0	0	0	24	0	
262905 664288	HA		GE																	
SOCIAL RENTED SECTOR WITH RESIDENTIAL POTENTIAL																				
4843	Canal	0.21	NB-B-U	2016																
	Smeaton St/ Mayfield St		S/R	2017																
3.2	Maryhill H.A.	20	GCC		0				0	20	0	0	0	20	0	0	0	20	0	
257899 668567	GCC		GGNW																	
SOCIAL RENTED SECTOR WITH RESIDENTIAL POTENTIAL																				
4844	Maryhill	0.17	NB-B-U	2016																
	Leyden Gardens		S/R																	
3.3	Maryhill H.A.	18	GCC		0				0	18	0	0	0	0	0	0	0	0	18	
257519 668157	Private		GGNW																	
SOCIAL RENTED SECTOR WITH RESIDENTIAL POTENTIAL																				
4845	Victoria Park	0.09	NB-B-U	2016																
	524 Dumbarton Rd (Methodist Church		S/R																	
2.3	Partick H.A.	30	GCC		0				0	30	0	0	0	0	0	0	0	0	30	
255304 666628	Private		GGNW																	
SOCIAL RENTED SECTOR WITH RESIDENTIAL POTENTIAL																				

Glasgow City Council - Housing Land Audit - 31 March 2017

Site Schedules - Established Land Supply

SOCIAL RENTED SECTOR WITH RESIDENTIAL POTENTIAL (capacity greater than 3 units)

Site ref	Ward	Area(ha)	Dev Type	Established											Total	Post					
Map	Address	Capacity	Tenure	Effective	Built											17-24	2024				
Grid ref	Builder		Fund Prog	Flats	Pre 14	14-15	15-16	16-17	Total	Rem	Programming										
Category	Owner		Sub-Market	SPGR					Built	Cap	17-18	18-19	19-20	20-21	21-22	22-23	23-24				
	PA status																				
4846A	Hillhead	0.11	NB-B-U	2016																	
	Cedar St		S/R	2017																	
3.3	Queens Cross H.A.	16	GCC		0				16	16	0	0	16	0	0	0	0		16	0	
258349 666905	Private		GGNW																		
SOCIAL RENTED SECTOR WITH RESIDENTIAL POTENTIAL																					
4858	Baillieston	0.47	NB-B-U	2016																	
	Muirhead Rd (Loancroft House)		MMR	2016																	
6.5	Loretto H.A.	27	GCC		0				27	27	0	27	0	0	0	0	0		27	0	
267965 663444	GCC		GE																		
SOCIAL RENTED SECTOR WITH RESIDENTIAL POTENTIAL																					
4859	Calton	0.12	NB-B-U	2016																	
	51 Helenvale St		S/R	2016																	
4.4	Parkhead H.A.	24	GCC		0				24	24	0	24	0	0	0	0	0		24	0	
262611 664041	HA		GE																		
SOCIAL RENTED SECTOR WITH RESIDENTIAL POTENTIAL																					
4860	Southside Central	0.31	NB-B-U	2016																	
	65 Batson Street , Victoria PS		S/R	2016																	
3.5	GHA	41	GCC		0				41	41	0	41	0	0	0	0	0		41	0	
258945 662824	GHA		GGS																		
SOCIAL RENTED SECTOR WITH RESIDENTIAL POTENTIAL																					
4862	Dennistoun	0.24	NB-B-U	2016																	
	9-21 Glenbarr St		S/R	2016																	
4.3	Spire View H.A.	20	GCC		0				20	20	0	20	0	0	0	0	0		20	0	
260541 666212	GCC		SGNE																		
SOCIAL RENTED SECTOR WITH RESIDENTIAL POTENTIAL																					
4863	Calton	0.36	NB-B-U	2016																	
	39 Landressy Pl		S/R	2016																	
4.5	Thenu H.A.	30	GCC		0				30	30	0	30	0	0	0	0	0		30	0	
260569 663821	GCC		GE																		
SOCIAL RENTED SECTOR WITH RESIDENTIAL POTENTIAL																					
4864	Springburn/Robroyston	0.22	CONV-U	2016																	
	Gourlay St, Springburn NS		S/R	2016																	
4.3		24	GCC		0				24	24	0	24	0	0	0	24	0	0	0	24	0
260247 667548	GCC		SGNE																		
SOCIAL RENTED SECTOR WITH RESIDENTIAL POTENTIAL																					

Glasgow City Council - Housing Land Audit - 31 March 2017

Site Schedules - Established Land Supply

SOCIAL RENTED SECTOR WITH RESIDENTIAL POTENTIAL (capacity greater than 3 units)

Site ref	Ward	Area(ha)	Dev Type	Established Effective	Built	Total	Rem	Programming	Total	Post
Map	Address	Capacity	Tenure	Flats	Pre 14	14-15	15-16	16-17	17-24	2024
Grid ref	Builder		Fund Prog	SPGR						
Category	Owner		Sub-Market							
			PA status							
4911	Southside Central	0.17	NB-B-U	2017						
	South of 114 Inglefield St		S/R	2017						
3.5	Govanhill H.A.	22	GCC		0	22	0	0	22	0
258621 662804	Private		GGS							
SOCIAL RENTED SECTOR WITH RESIDENTIAL POTENTIAL										
4925	East Centre	0.15	NB-B-U	2017						
	34 Blyth Rd		S/R	2017						
5.4	Calvay H.A.	8	GCC		0	8	0	8	0	0
266070 664974	GCC		GE							
SOCIAL RENTED SECTOR WITH RESIDENTIAL POTENTIAL										
4926A	Hillhead	0.20	CONV-U	2017						
	25 Burnbank Gdns (Burnbank House)		MMR	2017						
3.3	Queens Cross H.A.	15	GCC		0	15	0	0	0	15
257883 666798	GCC		GGNW							
SOCIAL RENTED SECTOR WITH RESIDENTIAL POTENTIAL										
4928	Calton	0.07	NB-B-U	2017						
	39 Gallowgate/ 16 Watson St		MMR	2017						
3.4i	GHA	34	GCC		0	34	0	0	34	0
259754 664869	GHA		GE							
SOCIAL RENTED SECTOR WITH RESIDENTIAL POTENTIAL										
4932A	Springburn/Robroyston	1.67	NB-B-U	2017						
	Petershill Dr/ Red Rd		S/R	2017						
4.3	GHA	50	GCC		0	50	0	0	0	50
261951 667450	GHA		SGNE							
SOCIAL RENTED SECTOR WITH RESIDENTIAL POTENTIAL										
4934	Calton	0.34	NB-B-U	2017						
	88 Green St, St James School		S/R	2017						
4.4	Thenue H.A.	70	GCC		0	70	0	0	0	70
260315 664451	GCC		GE							
SOCIAL RENTED SECTOR WITH RESIDENTIAL POTENTIAL										
4935	Calton	0.18	NB-B-U	2017						
	35&37 Millroad Dr, Tureen St Sch		S/R	2017						
4.4	Thenue H.A.	40	GCC		0	40	0	0	0	40
260484 664637	GCC		GE							
SOCIAL RENTED SECTOR WITH RESIDENTIAL POTENTIAL										

Glasgow City Council - Housing Land Audit - 31 March 2017

Site Schedules - Established Land Supply

SOCIAL RENTED SECTOR WITH RESIDENTIAL POTENTIAL (capacity greater than 3 units)

Site ref	Ward	Area(ha)	Dev Type	Established											Total	Post									
Map	Address	Capacity	Tenure	Effective	Built											Total	Post								
Grid ref	Builder		Fund Prog	Flats	Pre 14	14-15	15-16	16-17	Total	Rem	Programming							17-24	2024						
Category	Owner		Sub-Market	SPGR																					
	PA status																								
4939	Greater Pollok 593 Nitshill Road	0.13	NB-B-U	2017																					
1.6	Rosehill Co-op	30	GCC	2017	0	30	0	0	0	0	0	0	0	30	0	30	0								
252668 659944	Private		GGS																						
SOCIAL RENTED SECTOR WITH RESIDENTIAL POTENTIAL																									
4940A	Southside Central Allison St/ Niddrie Rd	0.09	NB-B-U	2017																					
3.5	Southside H.A.	20	GCC	2017	0	20	0	0	0	0	0	0	0	20	0	20	0								
258121 662787	Private		GGS																						
SOCIAL RENTED SECTOR WITH RESIDENTIAL POTENTIAL																									
4940B	Southside Central Allison St/ Niddrie Rd	0.19	NB-B-U	2017																					
3.5	Southside H.A.	40	GCC	2017	0	40	0	0	0	0	0	0	0	40	0	40	0								
258121 662787	Private		GGS																						
SOCIAL RENTED SECTOR WITH RESIDENTIAL POTENTIAL																									
					Total										0	7078	0	923	1721	705	779	918	507	5553	1525

Glasgow City Council - Housing Land Audit - 31 March 2017

Site Schedules - Small Sites

PRIVATE SECTOR UNDER CONSTRUCTION (capacity less than 4 units)

Site ref	Ward	Area(ha)	Dev Type	Established	Built							Rem	Programming						Total	Post
Map	Address	Capacity	Tenure	Effective	Pre 14	14-15	15-16	16-17	Total	Cap	17-18	18-19	19-20	20-21	21-22	22-23	23-24	17-24	2024	
Grid ref	Builder		Fund Prog	Flats																
Category	Owner		Sub-Market	SPGR																
			PA status																	
1991	Baillieston	0.10	NB-B-U																	
	381 Hamilton Road		O/O																	
6.5		1			0	0	0	0	0	1	Small sites (under four units) are not programmed.									
267348 662694	Private		GE																	
PRIVATE SECTOR UNDER CONSTRUCTION			Detailed Consent																	
2220	Maryhill	0.09	NB-B-U																	
	3 Falcon Terrace		O/O																	
2.2		3					0	1	1	2	Small sites (under four units) are not programmed.									
256448 669684	Private		GGNW																	
PRIVATE SECTOR UNDER CONSTRUCTION			Detailed Consent																	
3755B	Canal	0.41	CONV-NU																	
	1711 Balmore Rd		O/O																	
3.1		3			1	0	0	0	1	2	Small sites (under four units) are not programmed.									
258049 671586	Caledonian Properties		GGNW																	
PRIVATE SECTOR UNDER CONSTRUCTION	Private		Detailed Consent																	
3811A	Anderston/City/Yorkhill	0.03	CONV-U																	
	214 Bath St (upper floors)		P/R																	
3.3i		3			0	0	0	0	0	3	Small sites (under four units) are not programmed.									
258393 665853	A & G Rentals		GGNW																	
PRIVATE SECTOR UNDER CONSTRUCTION	Private		Detailed Consent																	
3950	Pollokshields	0.12	NB-B-U																	
	electricity sub station, Albert Dr		O/O																	
2.5		1				0	0	0	0	1	Small sites (under four units) are not programmed.									
256913 663617	Private		GGS																	
PRIVATE SECTOR UNDER CONSTRUCTION			Detailed Consent																	
3990	Baillieston	0.07	NB-B-U																	
	N of 381 Hamilton Rd		O/O																	
6.5		2			0	0	1	0	1	1	Small sites (under four units) are not programmed.									
267357 662725	Private		GE																	
PRIVATE SECTOR UNDER CONSTRUCTION			Detailed Consent																	
4166	Pollokshields	0.25	CONV-U																	
	196 Nithsdale Rd		O/O																	
2.5		1				0	0	0	0	1	Small sites (under four units) are not programmed.									
257016 663328	Private		GGS																	
PRIVATE SECTOR UNDER CONSTRUCTION			Detailed Consent																	

Glasgow City Council - Housing Land Audit - 31 March 2017

Site Schedules - Small Sites

PRIVATE SECTOR UNDER CONSTRUCTION (capacity less than 4 units)

Site ref	Ward	Area(ha)	Dev Type	Established	Built							Rem	Programming						Total	Post
Map	Address	Capacity	Tenure	Effective	Pre 14	14-15	15-16	16-17	Total	Cap	17-18	18-19	19-20	20-21	21-22	22-23	23-24	17-24	2024	
Grid ref	Builder		Fund Prog	Flats																
Category	Owner		Sub-Market	SPGR																
			PA status																	
4352	Drumchapel/Anniesland 229 Drumchapel Rd	0.07	NB-B-U O/O																	
1.1		2					0	0	0	2	Small sites (under four units) are not programmed.									
252817 670622	Private		GGNW																	
PRIVATE SECTOR UNDER CONSTRUCTION			Detailed Consent																	
4472B	Hillhead rear of 9/10 Claremont Terr	0.04	NB-B-U O/O																	
3.3i		2					0	0	0	2	Small sites (under four units) are not programmed.									
257521 666208	Private		GGNW																	
PRIVATE SECTOR UNDER CONSTRUCTION			Detailed Consent																	
4554	Hillhead 5 Kelvinside Gdns East	0.05	NB-B-U O/O																	
3.3		1			0	0	0	0	0	1	Small sites (under four units) are not programmed.									
257716 667553	Private		GGNW																	
PRIVATE SECTOR UNDER CONSTRUCTION			Detailed Consent																	
4655	Linn 98-102 Menock Rd	0.10	NB-G-U O/O																	
3.6		1					0	0	0	1	Small sites (under four units) are not programmed.									
259662 660626	Private		GGG																	
PRIVATE SECTOR UNDER CONSTRUCTION			Detailed Consent																	
4714	Hillhead 20 Park Circus	0.04	CONV-U O/O																	
3.3i		3					0	0	0	3	Small sites (under four units) are not programmed.									
257425 666351	Private		GGNW																	
PRIVATE SECTOR UNDER CONSTRUCTION			Detailed Consent																	
4755	Hillhead 4 Park Circus Pl	0.03	CONV-U O/O																	
3.3i		3					0	0	0	3	Small sites (under four units) are not programmed.									
257558 666308	Private		GGNW																	
PRIVATE SECTOR UNDER CONSTRUCTION			Detailed Consent																	
4814	Pollokshields 21 Carment Drive	0.02	CONV-U O/O																	
2.6		2					0	0	0	2	Small sites (under four units) are not programmed.									
256858 661594	Private		GGG																	
PRIVATE SECTOR UNDER CONSTRUCTION			Detailed Consent																	

Glasgow City Council - Housing Land Audit - 31 March 2017

Site Schedules - Small Sites

PRIVATE SECTOR UNDER CONSTRUCTION (capacity less than 4 units)

Site ref	Ward	Area(ha)	Dev Type	Established									Total	Post								
Map	Address	Capacity	Tenure	Effective	Built	Programming							Total	2024								
Grid ref	Builder		Fund Prog	Flats	Pre 14	14-15	15-16	16-17	Total	Rem	17-18	18-19	19-20	20-21	21-22	22-23	23-24	17-24				
Category	Owner		Sub-Market	SPGR																		
	PA status																					
4819	Pollokshields 163 Nithsdale Road	0.12	CONV-U O/O																			
3.5		3					0	0	0	3	Small sites (under four units) are not programmed.											
257411 663127	Private		GGS																			
PRIVATE SECTOR UNDER CONSTRUCTION	Detailed Consent																					
4850	Southside Central 173 Allison St (1st floor)	0.02	CONV-U O/O																			
3.5		2						0	0	2	Small sites (under four units) are not programmed.											
258374 662671	GCC		GGS																			
PRIVATE SECTOR UNDER CONSTRUCTION	Detailed Consent																					
4884	Hillhead 14 Park Circus	0.03	CONV-U O/O																			
3.3i		3						0	0	3	Small sites (under four units) are not programmed.											
257472 666441	Private		GGNW																			
PRIVATE SECTOR UNDER CONSTRUCTION	Detailed Consent																					
									Total	3	33											

Glasgow City Council - Housing Land Audit - 31 March 2017

Site Schedules - Small Sites

PRIVATE SECTOR CONSENTS (capacity less than 4 units)

Site ref	Ward	Area(ha)	Dev Type	Established	Built							Total	Rem	Programming							Total	Post
Map	Address	Capacity	Tenure	Effective	Pre 14	14-15	15-16	16-17		Built	Cap	17-18	18-19	19-20	20-21	21-22	22-23	23-24	17-24	2024		
Grid ref	Builder		Fund Prog	Flats																		
Category	Owner		Sub-Market	SPGR																		
			PA status																			
1620	Langside Tankerland Rd	0.06	NB-B-U O/O																			
3.6		2								0	2	Small sites (under four units) are not programmed.										
258165 660599	Private		GGS																			
PRIVATE SECTOR CONSENTS			Detailed Consent																			
2412	Partick East/Kelvindale Partickhill Rd (west of 61)	0.09	NB-B-U O/O																			
2.3		1								0	1	Small sites (under four units) are not programmed.										
255626 666954	Private		GGNW																			
PRIVATE SECTOR CONSENTS			Detailed Consent																			
2510	North East 1140 Cumbernauld Road	0.05	NB-B-U O/O																			
5.3		1								0	1	Small sites (under four units) are not programmed.										
263507 666734	Private		GE																			
PRIVATE SECTOR CONSENTS			Detailed Consent																			
2575	Greater Pollok 200 Dubs Rd / Dubs Farm	0.23	CONV-NU O/O																			
1.7		2								0	2	Small sites (under four units) are not programmed.										
251651 659089	Private		GGS																			
PRIVATE SECTOR CONSENTS			Detailed Consent																			
2753	Hillhead 26 Park Circus	0.04	CONV-U O/O																			
3.3i		1								0	1	Small sites (under four units) are not programmed.										
257508 666305	Private		GGNW																			
PRIVATE SECTOR CONSENTS			Detailed Consent																			
2783	Anderston/City/Yorkhill 3 Dundas St (2nd/3rd/4th)	0.01	CONV-U O/O																			
3.4i		3								0	3	Small sites (under four units) are not programmed.										
259120 665511	Private		GGNW																			
PRIVATE SECTOR CONSENTS			Detailed Consent																			
3031	Victoria Park 523 Anniesland Rd	0.04	CONV-U O/O																			
1.2		1								0	1	Small sites (under four units) are not programmed.										
253156 668293	Private		GGNW																			
PRIVATE SECTOR CONSENTS			Detailed Consent																			

Glasgow City Council - Housing Land Audit - 31 March 2017

Site Schedules - Small Sites

PRIVATE SECTOR CONSENTS (capacity less than 4 units)

Site ref	Ward	Area(ha)	Dev Type	Established	Built					Total	Rem	Programming						Total	Post
Map	Address	Capacity	Tenure	Effective	Pre 14	14-15	15-16	16-17	Built	Cap	17-18	18-19	19-20	20-21	21-22	22-23	23-24	17-24	2024
Grid ref	Builder		Fund Prog	Flats															
Category	Owner		Sub-Market	SPGR															
			PA status																
3044B	Anderston/City/Yorkhill 2 La Belle Pl (G/-)	0.05	CONV-U O/O							0	1	Small sites (under four units) are not programmed.							
3.3i		1	GGNW																
257450 666059	Private		Detailed Consent																
PRIVATE SECTOR CONSENTS																			
3058B	Hillhead 95 South Woodside Rd (g/f)	0.02	CONV-U P/R							0	1	Small sites (under four units) are not programmed.							
3.3		1	GGNW																
257604 667069	Private		Detailed Consent																
PRIVATE SECTOR CONSENTS																			
3178	Victoria Park 3 Exeter Dr	0.01	CONV-U O/O							0	1	Small sites (under four units) are not programmed.							
2.3		1	GGNW																
255133 666626	Private		Detailed Consent																
PRIVATE SECTOR CONSENTS																			
3403	Drumchapel/Anniesland 999 Crow Rd	0.01	CONV-U O/O							0	1	Small sites (under four units) are not programmed.							
2.2		1	GGNW																
254892 669178	Private		Detailed Consent																
PRIVATE SECTOR CONSENTS																			
3456	Garscadden/Scotstounhill bt 113 & 119 Yoker Mill Rd	0.12	NB-G-U O/O							0	2	Small sites (under four units) are not programmed.							
1.2		2	GGNW																
251417 669440	Private		Detailed Consent																
PRIVATE SECTOR CONSENTS																			
3521	Pollokshields rear of 1353 Pollokshaws Rd	0.04	NB-B-U O/O							0	2	Small sites (under four units) are not programmed.							
2.6		2	GGG																
256781 661811	Private		Detailed Consent																
PRIVATE SECTOR CONSENTS																			
3639B	Anderston/City/Yorkhill 310 Clyde St	0.02	CONV-U O/O							0	2	Small sites (under four units) are not programmed.							
3.4i		2	GGNW																
258818 664890	Private		Detailed Consent																
PRIVATE SECTOR CONSENTS																			

Glasgow City Council - Housing Land Audit - 31 March 2017

Site Schedules - Small Sites

PRIVATE SECTOR CONSENTS (capacity less than 4 units)

Site ref	Ward	Area(ha)	Dev Type	Established	Built					Total	Rem	Programming							Total	Post
Map	Address	Capacity	Tenure	Effective	Pre 14	14-15	15-16	16-17	Built	Cap	17-18	18-19	19-20	20-21	21-22	22-23	23-24	17-24	2024	
Grid ref	Builder		Fund Prog	Flats																
Category	Owner		Sub-Market	SPGR																
			PA status																	
4206	Hillhead Lansdowne Cres Lane	0.02	NB-B-U O/O																	
3.3		1								0	1	Small sites (under four units) are not programmed.								
257703 666899	Private		GGNW																	
	PRIVATE SECTOR CONSENTS		Detailed Consent																	
4244	Shettleston 20 Fullarton Ave	0.08	NB-B-U O/O																	
5.5		1								0	1	Small sites (under four units) are not programmed.								
264350 663001	Private		GE																	
	PRIVATE SECTOR CONSENTS		Detailed Consent																	
4256	Anderston/City/Yorkhill 78 Buccleuch St	0.03	CONV-U O/O																	
3.3i		2								0	2	Small sites (under four units) are not programmed.								
258354 666190	Private		GGNW																	
	PRIVATE SECTOR CONSENTS		Detailed Consent																	
4313	Victoria Park Hallydown Dr/ Windyedge Cres	0.03	NB-B-U O/O																	
1.2		1								0	1	Small sites (under four units) are not programmed.								
253387 668332	Private		GGNW																	
	PRIVATE SECTOR CONSENTS		Detailed Consent																	
4344	Victoria Park adj 37 Abbey Dr	0.02	NB-B-U O/O																	
2.3		1								0	1	Small sites (under four units) are not programmed.								
254210 667736	Private		GGNW																	
	PRIVATE SECTOR CONSENTS		Detailed Consent																	
4461B	Hillhead Lilybank Church, 119 Gt George St	0.03	NB-B-U O/O	2010 2010																
2.3		3								0	3	Small sites (under four units) are not programmed.								
256782 666991	Private		GGNW																	
	PRIVATE SECTOR CONSENTS		Detailed Consent																	
4539	Partick East/Kelvindale adj 52 Southampton Dr	0.03	NB-B-U O/O																	
2.2		1								0	1	Small sites (under four units) are not programmed.								
255512 668735	Private		GGNW																	
	PRIVATE SECTOR CONSENTS		Detailed Consent																	

Glasgow City Council - Housing Land Audit - 31 March 2017

Site Schedules - Small Sites

PRIVATE SECTOR CONSENTS (capacity less than 4 units)

Site ref	Ward	Area(ha)	Dev Type	Established	Built							Total	Rem	Programming							Total	Post
Map	Address	Capacity	Tenure	Effective	Pre 14	14-15	15-16	16-17		Built	Cap	17-18	18-19	19-20	20-21	21-22	22-23	23-24	17-24	2024		
Grid ref	Builder		Fund Prog	Flats																		
Category	Owner		Sub-Market	SPGR																		
			PA status																			
4556	Pollokshields adj to 109 St Andrews Dr	0.13	NB-B-U O/O																			
2.5		1								0	1	Small sites (under four units) are not programmed.										
256326 662608	Private		GGS																			
PRIVATE SECTOR CONSENTS			Detailed Consent																			
4706	Shettleston North of Cambuskenneth Gdns	0.40	NB-G-U O/O																			
5.4		3								0	3	Small sites (under four units) are not programmed.										
265914 664125	Private		GE																			
PRIVATE SECTOR CONSENTS			Detailed Consent																			
4707	Hillhead Adj 16 Park Gardens Lane	0.00	CONV-U O/O																			
3.3i		1								0	1	Small sites (under four units) are not programmed.										
257439 666244	Private		GGNW																			
PRIVATE SECTOR CONSENTS			Detailed Consent																			
4708	Pollokshields 200 Kilmarnock Rd	0.01	CONV-U O/O																			
2.6		2								0	2	Small sites (under four units) are not programmed.										
256918 661629	Private		GGS																			
PRIVATE SECTOR CONSENTS			Detailed Consent																			
4710	Calton 6 Claythorn St (1st floor)	0.05	CONV-U O/O																			
3.4		2								0	2	Small sites (under four units) are not programmed.										
260305 664722	Private		GE																			
PRIVATE SECTOR CONSENTS			Detailed Consent																			
4711	Anderston/City/Yorkhill 1 Sandyford Pl	0.03	CONV-U O/O																			
3.3i		2								0	2	Small sites (under four units) are not programmed.										
257416 665944	Private		GGNW																			
PRIVATE SECTOR CONSENTS			Detailed Consent																			
4720	Maryhill 2064 Maryhill Rd	0.38	CONV-U O/O																			
2.2		1								0	1	Small sites (under four units) are not programmed.										
256202 669761	Private		GGNW																			
PRIVATE SECTOR CONSENTS			Detailed Consent																			

Glasgow City Council - Housing Land Audit - 31 March 2017

Site Schedules - Small Sites

PRIVATE SECTOR CONSENTS (capacity less than 4 units)

Site ref	Ward	Area(ha)	Dev Type	Established	Built							Total	Rem	Programming							Total	Post
Map	Address	Capacity	Tenure	Effective	Pre 14	14-15	15-16	16-17		Built	Cap	17-18	18-19	19-20	20-21	21-22	22-23	23-24	17-24	2024		
Grid ref	Builder		Fund Prog	Flats																		
Category	Owner		Sub-Market	SPGR																		
			PA status																			
4721	Shettleston rear of 153 Hamilton Road	0.02	NB-B-U O/O																			
5.5	TX Homes	1	GE							0	1	Small sites (under four units) are not programmed.										
265833 662880	Private		Detailed Consent																			
4782	Hillhead Adj 1 Doune Gdns	0.06	NB-G-U O/O																			
3.3	Private	1	GGNW							0	1	Small sites (under four units) are not programmed.										
257510 667358	Private		Detailed Consent																			
4785	Baillieston 35-37 Main St, Baillieston	0.07	CONV-U O/O																			
6.5	Private	2	GE							0	2	Small sites (under four units) are not programmed.										
267845 663931	Private		Detailed Consent																			
4787	Pollokshields 8 Jura St 0/1	0.01	CONV-U O/O																			
2.5	Private	1	GGS							0	1	Small sites (under four units) are not programmed.										
254636 664119	Private		Detailed Consent																			
4789	Dennistoun 9 Oakley Terr	0.04	CONV-U O/O																			
4.4	Private	2	GE							0	2	Small sites (under four units) are not programmed.										
261007 665201	Private		Detailed Consent																			
4799	Southside Central 33 Queen Mary Avenue	0.12	CONV-U O/O																			
3.5	Private	3	GGS							0	3	Small sites (under four units) are not programmed.										
258681 662236	Private		Detailed Consent																			
4801	Garscadden/Scotstounhill Adj to 256 Dyke Rd	0.03	NB-B-U O/O																			
1.2	Private	1	GGNW								1	Small sites (under four units) are not programmed.										
252048 668917	Private		Detailed Consent																			

Glasgow City Council - Housing Land Audit - 31 March 2017

Site Schedules - Small Sites

PRIVATE SECTOR CONSENTS (capacity less than 4 units)

Site ref	Ward	Area(ha)	Dev Type	Established	Built							Total	Rem	Programming							Total	Post
Map	Address	Capacity	Tenure	Effective	Pre 14	14-15	15-16	16-17		Built	Cap	17-18	18-19	19-20	20-21	21-22	22-23	23-24	17-24	2024		
Grid ref	Builder		Fund Prog	Flats																		
Category	Owner		Sub-Market	SPGR																		
			PA status																			
4809	Partick East/Kelvindale 11 Kensington Gate	0.04	CONV-U O/O																			
2.3		1								0	1	Small sites (under four units) are not programmed.										
256213 667568	Private		GGNW																			
PRIVATE SECTOR CONSENTS			Detailed Consent																			
4815	Dennistoun 44 Aberfeldy St	0.00	NB-B-U O/O																			
4.4		1								0	1	Small sites (under four units) are not programmed.										
262165 665356	HA		GE																			
PRIVATE SECTOR CONSENTS			Detailed Consent																			
4818	Canal 494 Millichen Rd, Kelvin View	0.13	NB-B-NU O/O																			
3.1		1								0	1	Small sites (under four units) are not programmed.										
256654 671982	Private		GGNW																			
PRIVATE SECTOR CONSENTS			Detailed Consent																			
4820	Anderston/City/Yorkhill 243 St Vincent St (1st & 2nd floor)	0.03	CONV-U O/O																			
3.3i		2								0	2	Small sites (under four units) are not programmed.										
258393 665534	Private		GGNW																			
PRIVATE SECTOR CONSENTS			Detailed Consent																			
4821	Southside Central 361 Langside Rd	0.01	CONV-U O/O																			
3.5		1								0	1	Small sites (under four units) are not programmed.										
258332 662353	Private		GGS																			
PRIVATE SECTOR CONSENTS			Detailed Consent																			
4854	Partick East/Kelvindale 11 Kirklee Terrace Lane	0.02	NB-B-U O/O																			
2.3		1								0	1	Small sites (under four units) are not programmed.										
256588 667639	Private		GGNW																			
PRIVATE SECTOR CONSENTS			Detailed Consent																			
4856	Anderston/City/Yorkhill 12 Newton PI	0.03	CONV-U O/O																			
3.3i		2								0	2	Small sites (under four units) are not programmed.										
257758 666047	Wemyss Properties Private		GGNW																			
PRIVATE SECTOR CONSENTS			Detailed Consent																			

Glasgow City Council - Housing Land Audit - 31 March 2017

Site Schedules - Small Sites

PRIVATE SECTOR CONSENTS (capacity less than 4 units)

Site ref	Ward	Area(ha)	Dev Type	Established	Built								Rem	Programming						Total	Post
Map	Address	Capacity	Tenure	Effective	Pre 14	14-15	15-16	16-17		Total	Cap	17-18	18-19	19-20	20-21	21-22	22-23	23-24	17-24	2024	
Grid ref	Builder		Fund Prog	Flats																	
Category	Owner		Sub-Market	SPGR																	
			PA status																		
4869	Shettleston Opp 63 Gardenside Grove	0.20	NB-G-U O/O																		
5.5		2								0	2	Small sites (under four units) are not programmed.									
264723 661841	Private		GE																		
PRIVATE SECTOR CONSENTS			Planning Permission in Principle																		
4872	Garscadden/Scotstounhill 1448 Dumbarton Rd	0.02	CONV-U O/O																		
1.3		1								0	1	Small sites (under four units) are not programmed.									
253056 667618	Private		GGNW																		
PRIVATE SECTOR CONSENTS			Detailed Consent																		
4879	Hillhead 3 Park Gardens(1st,2nd&3rd)	0.04	CONV-U O/O																		
3.3i		2								0	2	Small sites (under four units) are not programmed.									
257443 666206	Private		GGNW																		
PRIVATE SECTOR CONSENTS			Detailed Consent																		
4881	Southside Central 367 Allison St	0.01	CONV-U O/O																		
3.5		1								0	1	Small sites (under four units) are not programmed.									
258820 662509	Private		GGS																		
PRIVATE SECTOR CONSENTS			Detailed Consent																		
4886	Shettleston 1947 London Rd	0.05	CONV-U O/O																		
4.5		1								0	1	Small sites (under four units) are not programmed.									
263519 662945	Private		GE																		
PRIVATE SECTOR CONSENTS			Detailed Consent																		
4890	Anderston/City/Yorkhill 16 Sandyford Pl	0.03	CONV-U O/O																		
3.3i		1								0	1	Small sites (under four units) are not programmed.									
257546 665951	Private		GGNW																		
PRIVATE SECTOR CONSENTS			Detailed Consent																		
4891	Langside 17 Cathkin Rd	0.02	CONV-U O/O																		
3.6		1								0	1	Small sites (under four units) are not programmed.									
257850 661531	Private		GGS																		
PRIVATE SECTOR CONSENTS			Detailed Consent																		

Glasgow City Council - Housing Land Audit - 31 March 2017

Site Schedules - Small Sites

PRIVATE SECTOR CONSENTS (capacity less than 4 units)

Site ref	Ward	Area(ha)	Dev Type	Established	Built							Total	Rem	Programming							Total	Post
Map	Address	Capacity	Tenure	Effective	Pre 14	14-15	15-16	16-17		Built	Cap	17-18	18-19	19-20	20-21	21-22	22-23	23-24	17-24	2024		
Grid ref	Builder		Fund Prog	Flats																		
Category	Owner		Sub-Market	SPGR																		
			PA status																			
4894	Garscadden/Scotstounhill rear of 98 Riddon Ave	0.02	NB-B-U O/O									0	1	Small sites (under four units) are not programmed.								
1.2		1																				
251417 669744	Private		GGNW																			
PRIVATE SECTOR CONSENTS			Detailed Consent																			
4900	Hillhead 4 Lynedoch Crescent	0.04	CONV-U O/O									0	1	Small sites (under four units) are not programmed.								
3.3i		1																				
257813 666284	Private		GGNW																			
PRIVATE SECTOR CONSENTS			Detailed Consent																			
4902	Hillhead 1 Woodside Terr	0.04	CONV-U O/O									0	3	Small sites (under four units) are not programmed.								
3.3i		3																				
257868 666196	Private		GGNW																			
PRIVATE SECTOR CONSENTS			Detailed Consent																			
4903	Anderston/City/Yorkhill 3 Newton Pl	0.03	CONV-U O/O									0	2	Small sites (under four units) are not programmed.								
3.3i		2																				
257681 666040	Private		GGNW																			
PRIVATE SECTOR CONSENTS			Detailed Consent																			
4905	Garscadden/Scotstounhill Adj to 2 Reelick Ave	0.02	NB-B-U O/O									0	1	Small sites (under four units) are not programmed.								
1.2		1																				
251341 669743	Private		GGNW																			
PRIVATE SECTOR CONSENTS			Detailed Consent																			
4908	Hillhead 22 Park Circus	0.10	CONV-U O/O									0	3	Small sites (under four units) are not programmed.								
3.3i		3																				
257439 666336	Private		GGNW																			
PRIVATE SECTOR CONSENTS			Detailed Consent																			
4912	Anderston/City/Yorkhill 291 Sauchiehall St (1/2)	0.01	CONV-U O/O									0	1	Small sites (under four units) are not programmed.								
3.3i		1																				
258413 665891	Private		GGNW																			
PRIVATE SECTOR CONSENTS			Detailed Consent																			

Glasgow City Council - Housing Land Audit - 31 March 2017

Site Schedules - Small Sites

PRIVATE SECTOR CONSENTS (capacity less than 4 units)

Site ref	Ward	Area(ha)	Dev Type	Established	Built								Total	Rem	Programming							Total	Post
Map	Address	Capacity	Tenure	Effective	Pre 14	14-15	15-16	16-17	Total	Cap	17-18	18-19	19-20	20-21	21-22	22-23	23-24	17-24	2024				
Grid ref	Builder		Fund Prog	Flats																			
Category	Owner		Sub-Market	SPGR																			
			PA status																				
4913	Calton	0.03	NB-B-U																				
	186-192 London Rd		O/O										0	3	Small sites (under four units) are not programmed.								
3.4i		3											0	3									
259963 664601	Private		GE																				
PRIVATE SECTOR CONSENTS			Detailed Consent																				
					Total								0	98									

Glasgow City Council - Housing Land Audit - 31 March 2017

Site Schedules - Small Sites

PRIVATE SECTOR WITH RESIDENTIAL POTENTIAL (capacity less than 4 units)

Site ref	Ward	Area(ha)	Dev Type	Established	Built							Total	Rem	Programming							Total	Post
Map	Address	Capacity	Tenure	Effective	Pre 14	14-15	15-16	16-17		Built	Cap	17-18	18-19	19-20	20-21	21-22	22-23	23-24	17-24	2024		
Grid ref	Builder		Fund Prog	Flats																		
Category	Owner		Sub-Market	SPGR																		
			PA status																			
1028	Dennistoun 20 Circus Drive	0.06	NB-B-U O/O																			
4.4	Private	3	GE							0	3	Small sites (under four units) are not programmed.										
260805 665414					PRIVATE SECTOR WITH RESIDENTIAL POTENTIAL																	
1876	Shettleston between 35 & 45 Denbrae St	0.04	NB-B-U O/O																			
5.4	Private	1	GE							0	1	Small sites (under four units) are not programmed.										
263899 664063					PRIVATE SECTOR WITH RESIDENTIAL POTENTIAL																	
2474	Partick East/Kelvindale 332 Kelvindale Rd	0.18	NB-B-U O/O																			
2.2	Private	2	GGNW PA submitted							0	2	Small sites (under four units) are not programmed.										
256106 668738					PRIVATE SECTOR WITH RESIDENTIAL POTENTIAL																	
2478	Drumchapel/Anniesland rear 108 Garscadden Rd,	0.15	NB-B-U O/O																			
1.1	Private	1	GGNW							0	1	Small sites (under four units) are not programmed.										
252399 670506					PRIVATE SECTOR WITH RESIDENTIAL POTENTIAL																	
2509	Linn 161 Croftend Avenue	0.04	NB-B-U O/O																			
3.6	Z And E Properties	3	GGG							0	3	Small sites (under four units) are not programmed.										
260482 660411	Private				PRIVATE SECTOR WITH RESIDENTIAL POTENTIAL																	
2535	Newlands/Auldburn South of 8 Mansewood Rd	0.09	NB-B-U O/O																			
2.6	Private	1	GGG							0	1	Small sites (under four units) are not programmed.										
255877 660518					PRIVATE SECTOR WITH RESIDENTIAL POTENTIAL																	
3381	Victoria Park 19 Apsley St	0.01	CONV-U O/O																			
2.3	Private	1	GGNW PA submitted							0	1	Small sites (under four units) are not programmed.										
255239 666693					PRIVATE SECTOR WITH RESIDENTIAL POTENTIAL																	

Glasgow City Council - Housing Land Audit - 31 March 2017

Site Schedules - Small Sites

PRIVATE SECTOR WITH RESIDENTIAL POTENTIAL (capacity less than 4 units)

Site ref	Ward	Area(ha)	Dev Type	Established	Built							Total	Rem	Programming						Total	Post
Map	Address	Capacity	Tenure	Effective	Pre 14	14-15	15-16	16-17		Built	Cap	17-18	18-19	19-20	20-21	21-22	22-23	23-24	17-24	2024	
Grid ref	Builder		Fund Prog	Flats																	
Category	Owner		Sub-Market	SPGR																	
			PA status																		
3852B	Anderston/City/Yorkhill 52 Howard St (1/1, 1/2&2/2)	0.01	CONV-U P/R																		
3.4i 258949 664899	Private	3	GGNW PA submitted		0						3	Small sites (under four units) are not programmed.									
PRIVATE SECTOR WITH RESIDENTIAL POTENTIAL																					
3909	Langside adj 7 Overdale Gdns	0.00	NB-B-U O/O																		
3.6 258006 661643	Private	1	GGS		0						1	Small sites (under four units) are not programmed.									
PRIVATE SECTOR WITH RESIDENTIAL POTENTIAL																					
3929B	Newlands/Auldburn 83 Langside Dr	0.09	NB-B-U O/O																		
2.6 257302 659970	Private	3	GGS		0						3	Small sites (under four units) are not programmed.									
PRIVATE SECTOR WITH RESIDENTIAL POTENTIAL																					
4083	Partick East/Kelvindale 20 Havelock St	0.01	NB-B-U O/O																		
2.3 256379 666886	Private	1	GGNW		0						1	Small sites (under four units) are not programmed.									
PRIVATE SECTOR WITH RESIDENTIAL POTENTIAL																					
4092	Newlands/Auldburn Corkerhill Farm, Corkerhill Pl	0.02	CONV-NU O/O																		
1.5 254163 662380	Private	1	GGS		0						1	Small sites (under four units) are not programmed.									
PRIVATE SECTOR WITH RESIDENTIAL POTENTIAL																					
4201	Govan 27 Drumoyne Dr	0.04	NB-B-U O/O																		
2.4 254395 665391	Private	1	GGS		0						1	Small sites (under four units) are not programmed.									
PRIVATE SECTOR WITH RESIDENTIAL POTENTIAL																					
4212	Garscadden/Scotstounhill adj 52 Boreland Dr	0.02	NB-B-U O/O																		
1.2 252821 668927	Private	1	GGNW		0						1	Small sites (under four units) are not programmed.									
PRIVATE SECTOR WITH RESIDENTIAL POTENTIAL																					

Glasgow City Council - Housing Land Audit - 31 March 2017

Site Schedules - Small Sites

PRIVATE SECTOR WITH RESIDENTIAL POTENTIAL (capacity less than 4 units)

Site ref	Ward	Area(ha)	Dev Type	Established	Built							Total	Rem	Programming							Total	Post
Map	Address	Capacity	Tenure	Effective	Pre 14	14-15	15-16	16-17		Built	Cap	17-18	18-19	19-20	20-21	21-22	22-23	23-24	17-24	2024		
Grid ref	Builder		Fund Prog	Flats																		
Category	Owner		Sub-Market	SPGR																		
			PA status																			
4239	Hillhead 10 Otago St (rear)	0.02	CONV-U O/O																			
3.3	Otago Developments	1									0	1	Small sites (under four units) are not programmed.									
257327 667005	Private		GGNW																			
PRIVATE SECTOR WITH RESIDENTIAL POTENTIAL																						
4245	Partick East/Kelvindale 1016 Great Western Road	0.08	NB-B-U O/O																			
2.3		1									0	1	Small sites (under four units) are not programmed.									
255687 668133	Private		GGNW																			
PRIVATE SECTOR WITH RESIDENTIAL POTENTIAL																						
4297	Govan 15 Kilmaurs St	0.02	NB-B-U O/O																			
2.4		1									0	1	Small sites (under four units) are not programmed.									
254683 665016	GCC/Priv		GGS																			
PRIVATE SECTOR WITH RESIDENTIAL POTENTIAL																						
4324	Victoria Park 275 Southbrae Dr	0.11	NB-B-U O/O																			
1.2		1									0	1	Small sites (under four units) are not programmed.									
253220 668172	Private		GGNW																			
PRIVATE SECTOR WITH RESIDENTIAL POTENTIAL																						
4334	Langside adj 15 Kingsbarns Dr	0.04	NB-B-U O/O																			
3.6		1									0	1	Small sites (under four units) are not programmed.									
258857 661133	Private		GGS																			
PRIVATE SECTOR WITH RESIDENTIAL POTENTIAL																						
4342	Southside Central 334 Langside Rd	0.01	CONV-U O/O																			
3.5		1									0	1	Small sites (under four units) are not programmed.									
258316 662407	Private		GGS																			
PRIVATE SECTOR WITH RESIDENTIAL POTENTIAL																						
4369	Dennistoun 10 Aberfoyle St	0.02	NB-B-U O/O																			
4.4		3									0	3	Small sites (under four units) are not programmed.									
262231 665413	Private		GE																			
PRIVATE SECTOR WITH RESIDENTIAL POTENTIAL																						

Glasgow City Council - Housing Land Audit - 31 March 2017

Site Schedules - Small Sites

PRIVATE SECTOR WITH RESIDENTIAL POTENTIAL (capacity less than 4 units)

Site ref	Ward	Area(ha)	Dev Type	Established	Built							Total	Rem	Programming						Total	Post
Map	Address	Capacity	Tenure	Effective	Pre 14	14-15	15-16	16-17		Built	Cap	17-18	18-19	19-20	20-21	21-22	22-23	23-24	17-24	2024	
Grid ref	Builder		Fund Prog	Flats																	
Category	Owner		Sub-Market	SPGR																	
			PA status																		
4433	East Centre 14-15 Gartocher Terrace	0.05	NB-B-U O/O																		
5.4	Private	2	GE							0	2	Small sites (under four units) are not programmed.									
265421 664420																					
PRIVATE SECTOR WITH RESIDENTIAL POTENTIAL																					
4458	Shettleston Fullarton Ave/ Easterhill St	0.11	NB-B-U O/O																		
5.5	GCC	3	GE							0	3	Small sites (under four units) are not programmed.									
264328 662810																					
PRIVATE SECTOR WITH RESIDENTIAL POTENTIAL																					
4475	Drumchapel/Annie'sland 51 Temple Rd	0.07	NB-B-U O/O																		
2.2	Private	2	GGNW							0	2	Small sites (under four units) are not programmed.									
255056 669347																					
PRIVATE SECTOR WITH RESIDENTIAL POTENTIAL																					
4503	Maryhill rear of 2 Botanic Cres	0.02	NB-B-U O/O																		
3.3	Private	1	GGNW							0	1	Small sites (under four units) are not programmed.									
257014 667658																					
PRIVATE SECTOR WITH RESIDENTIAL POTENTIAL																					
4517	Anderston/City/Yorkhill 273 Sauchiehall St 1/	0.01	CONV-U O/O																		
3.3i	Private	1	GGNW							0	1	Small sites (under four units) are not programmed.									
258438 665885																					
PRIVATE SECTOR WITH RESIDENTIAL POTENTIAL																					
4536	Calton 2 Kent St/ 212 Gallowgate	0.02	CONV-U P/R																		
3.4i	A & G Rentals	2	GE							0	2	Small sites (under four units) are not programmed.									
260021 664730	Private																				
PRIVATE SECTOR WITH RESIDENTIAL POTENTIAL																					
4545	Linn 16 Busby Road	0.08	NB-B-U O/O																		
3.8	Private	1	GGS							0	1	Small sites (under four units) are not programmed.									
259853 657522																					
PRIVATE SECTOR WITH RESIDENTIAL POTENTIAL																					

Glasgow City Council - Housing Land Audit - 31 March 2017

Site Schedules - Small Sites

PRIVATE SECTOR WITH RESIDENTIAL POTENTIAL (capacity less than 4 units)

Site ref	Ward	Area(ha)	Dev Type	Established									Total	Rem	Programming						Total	Post
Map	Address	Capacity	Tenure	Effective	Built					Built	Cap	17-18	18-19	19-20	20-21	21-22	22-23	23-24	17-24	2024		
Grid ref	Builder		Fund Prog	Flats	Pre 14	14-15	15-16	16-17	Total													
Category	Owner		Sub-Market	SPGR																		
			PA status																			
4551	Calton	0.00	CONV-U																			
	9 Rumford St		O/O																			
4.5		1			0					1	Small sites (under four units) are not programmed.											
260688 663390	Private		GE																			
PRIVATE SECTOR WITH RESIDENTIAL POTENTIAL																						
4555	Hillhead	0.01	NB-B-U																			
	19 Wilton Dr		O/O																			
3.3		2			0					2	Small sites (under four units) are not programmed.											
257807 667423	Private		GGNW																			
PRIVATE SECTOR WITH RESIDENTIAL POTENTIAL																						
4574	Anderston/City/Yorkhill	0.02	CONV-U																			
	160 Hope St 3/-		P/R																			
3.4i		1			0					1	Small sites (under four units) are not programmed.											
258808 665610	Private		GGNW																			
PRIVATE SECTOR WITH RESIDENTIAL POTENTIAL																						
4580	Shettleston	0.06	NB-B-U																			
	125 Easterhill St		O/O																			
5.5		3			0					3	Small sites (under four units) are not programmed.											
263900 663064	Private		GE																			
PRIVATE SECTOR WITH RESIDENTIAL POTENTIAL																						
4586	Hillhead	0.01	CONV-U																			
	17-19 Park Terrace Lane		O/O																			
3.3i		2			0					2	Small sites (under four units) are not programmed.											
257411 666321	Private		GGNW																			
PRIVATE SECTOR WITH RESIDENTIAL POTENTIAL																						
4587	Shettleston	0.04	NB-B-U																			
	Adj 65 Gardenside Grove (Plot A)		O/O																			
5.5		1			0					1	Small sites (under four units) are not programmed.											
264719 661887	Private		GE																			
PRIVATE SECTOR WITH RESIDENTIAL POTENTIAL																						
4591	Dennistoun	0.03	CONV-U																			
	12 Annfield PI (1st & 2nd)		O/O																			
4.4		1			0					1	Small sites (under four units) are not programmed.											
261006 665074	Private		GE																			
PRIVATE SECTOR WITH RESIDENTIAL POTENTIAL																						

Glasgow City Council - Housing Land Audit - 31 March 2017

Site Schedules - Small Sites

PRIVATE SECTOR WITH RESIDENTIAL POTENTIAL (capacity less than 4 units)

Site ref	Ward	Area(ha)	Dev Type	Established	Built							Total	Rem	Programming						Total	Post
Map	Address	Capacity	Tenure	Effective	Pre 14	14-15	15-16	16-17		Built	Cap	17-18	18-19	19-20	20-21	21-22	22-23	23-24	17-24	2024	
Grid ref	Builder		Fund Prog	Flats																	
Category	Owner		Sub-Market	SPGR																	
			PA status																		
4592	Springburn/Robroyston 237a Springburn Way (upper floors)	0.02	CONV-U O/O																		
4.3		2								0	2	Small sites (under four units) are not programmed.									
260640 667814	Private		SGNE																		
PRIVATE SECTOR WITH RESIDENTIAL POTENTIAL																					
4613	North East Adj to 1216 Cumbernauld Rd	0.07	NB-B-U O/O																		
5.3		1								0	1	Small sites (under four units) are not programmed.									
263727 666995	Private		GE																		
PRIVATE SECTOR WITH RESIDENTIAL POTENTIAL																					
4616	East Centre 166 Gartocher Rd	0.04	CONV-U O/O																		
5.4		1								0	1	Small sites (under four units) are not programmed.									
265246 664545	Private		GE																		
PRIVATE SECTOR WITH RESIDENTIAL POTENTIAL																					
4848	Shettleston 5 St Mark St	0.01	CONV-U O/O																		
5.4		1								0	1	Small sites (under four units) are not programmed.									
263508 664289	Private		GE PA submitted																		
PRIVATE SECTOR WITH RESIDENTIAL POTENTIAL																					
4896	Hillhead 17 Park Circus Pl	0.04	CONV-U O/O																		
3.3i		2								0	2	Small sites (under four units) are not programmed.									
257640 666320	Private		GGNW PA submitted																		
PRIVATE SECTOR WITH RESIDENTIAL POTENTIAL																					
4917	Dennistoun 5/6 Oakley Terr	0.08	CONV-U O/O																		
4.4		2								0	2	Small sites (under four units) are not programmed.									
260976 665201	Private		GE PA submitted																		
PRIVATE SECTOR WITH RESIDENTIAL POTENTIAL																					
4920	Govan 291 Langlands Rd	0.02	CONV-U O/O																		
2.4		1								0	1	Small sites (under four units) are not programmed.									
254500 665500	Private		GGS PA submitted																		
PRIVATE SECTOR WITH RESIDENTIAL POTENTIAL																					

Glasgow City Council - Housing Land Audit - 31 March 2017

Site Schedules - Small Sites

PRIVATE SECTOR WITH RESIDENTIAL POTENTIAL (capacity less than 4 units)

Site ref	Ward	Area(ha)	Dev Type	Established	Built							Total	Rem	Programming							Total	Post
Map	Address	Capacity	Tenure	Effective	Pre 14	14-15	15-16	16-17	Total	Cap	17-18	18-19	19-20	20-21	21-22	22-23	23-24	17-24	2024			
Grid ref	Builder		Fund Prog	Flats																		
Category	Owner		Sub-Market	SPGR																		
			PA status																			
4922	Hillhead 27 Park Circus	0.07	CONV-U O/O																			
3.3i		2							0	2	Small sites (under four units) are not programmed.											
257521 666297	Private		GGNW																			
PRIVATE SECTOR WITH RESIDENTIAL POTENTIAL			PA submitted																			
4924	Anderston/City/Yorkhill 532-534 Sauchiehall St	0.02	CONV-U O/O																			
3.3i		2							0	2	Small sites (under four units) are not programmed.											
258033 666019	Private		GGNW																			
PRIVATE SECTOR WITH RESIDENTIAL POTENTIAL			PA submitted																			
									Total	0	69											

Glasgow City Council - Housing Land Audit - 31 March 2017

Site Schedules - Small Sites

SOCIAL RENTED SECTOR UNDER CONSTRUCTION (capacity less than 4 units)

Site ref	Ward	Area(ha)	Dev Type	Established Effective	Built					Total Built	Rem Cap	Programming							Total 17-24	Post 2024
					Pre 14	14-15	15-16	16-17	17-18			18-19	19-20	20-21	21-22	22-23	23-24			
Map	Address	Capacity	Tenure	Flats																
Grid ref	Builder		Fund Prog	SPGR																
Category	Owner		Sub-Market	PA status																
4774	Drumchapel/Annie'sland	0.03	CONV-U																	
	3 Merryton Ave		S/R																	
1.1	Drumchapel Co-op	3	GCC				0	2	2	1	Small sites (under four units) are not programmed.									
252554 671221	HA		GGNW																	
SOCIAL RENTED SECTOR UNDER CONSTRUCTION			Detailed Consent																	
					Total					2	1									

Glasgow City Council - Housing Land Audit - 31 March 2017

Site Schedules - Small Sites

SOCIAL RENTED SECTOR CONSENTS (capacity less than 4 units)

Site ref	Ward	Area(ha)	Dev Type	Established	Built							Total	Rem	Programming						Total	Post									
Map	Address	Capacity	Tenure	Effective	Pre 14	14-15	15-16	16-17		Built	Cap	17-18	18-19	19-20	20-21	21-22	22-23	23-24	17-24	2024										
Grid ref	Builder		Fund Prog	Flats																										
Category	Owner		Sub-Market	SPGR																										
			PA status																											
1400D	Shettleston 411 Wellshot Road	0.02	CONV-U S/R																											
5.4	Tollcross H.A.	1																			0	1	Small sites (under four units) are not programmed.							
263861 663390	HA		GE																											
SOCIAL RENTED SECTOR CONSENTS																														
1941	Garscadden/Scotstounhill 6 Kelso Street	0.02	CONV-U S/R																											
1.2	Yoker H.A.	1																			0	1	Small sites (under four units) are not programmed.							
251383 668673	HA		GGNW																											
SOCIAL RENTED SECTOR CONSENTS																														
3122B	Langside 128 Prospecthill Rd	0.01	CONV-U S/R																											
3.6	Southside H.A.	1																			0	1	Small sites (under four units) are not programmed.							
258441 661700	HA		GGG																											
SOCIAL RENTED SECTOR CONSENTS																														
4887	Canal 66 Skirsa St 0/1,0/2 &1/1	0.02	CONV-U S/R																											
3.2	Cadder H.A.	3																			0	3	Small sites (under four units) are not programmed.							
257807 669576	HA		GGNW																											
SOCIAL RENTED SECTOR CONSENTS																														
										Total		0							6											

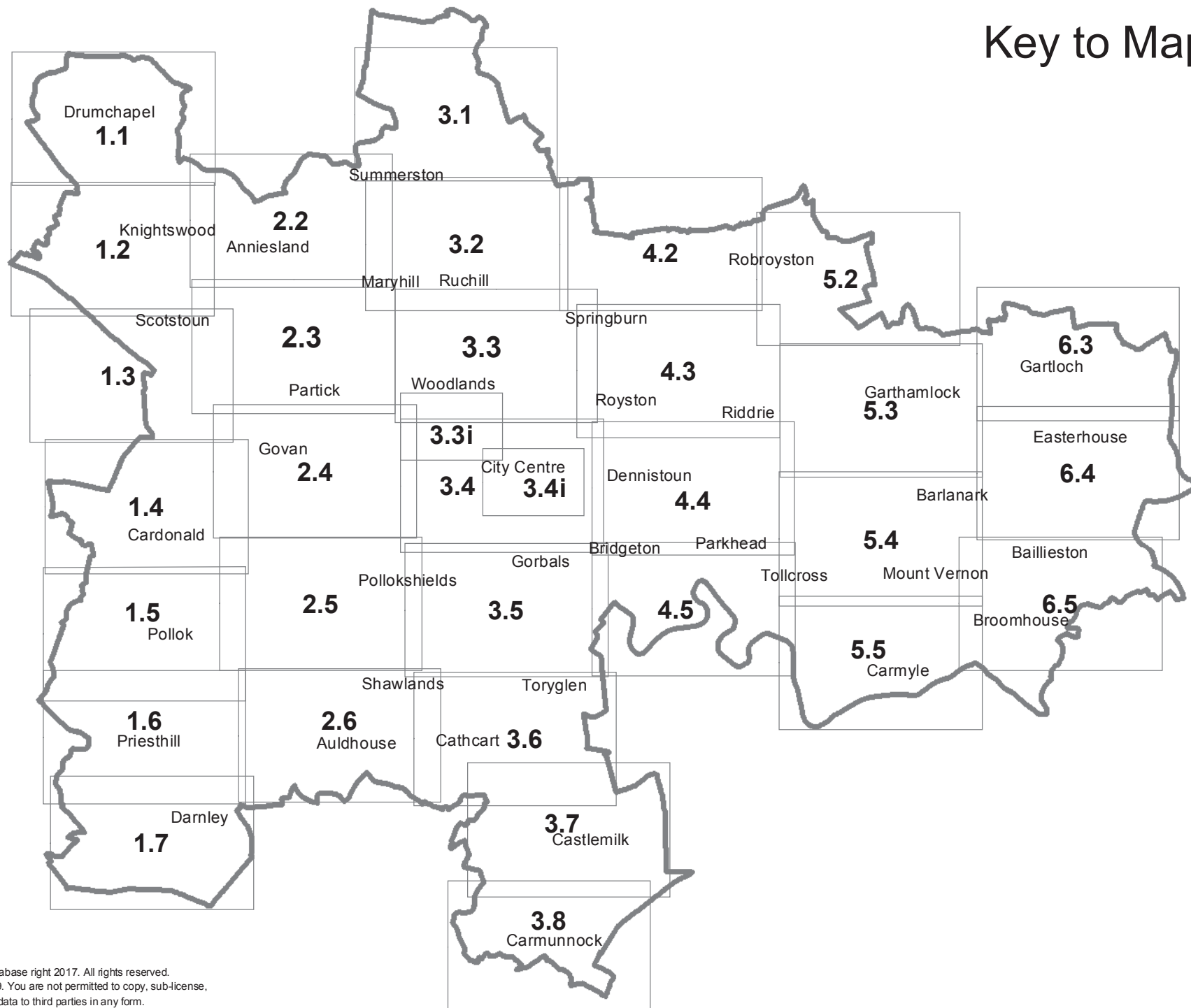
Glasgow City Council - Housing Land Audit - 31 March 2017

Site Schedules - Small Sites

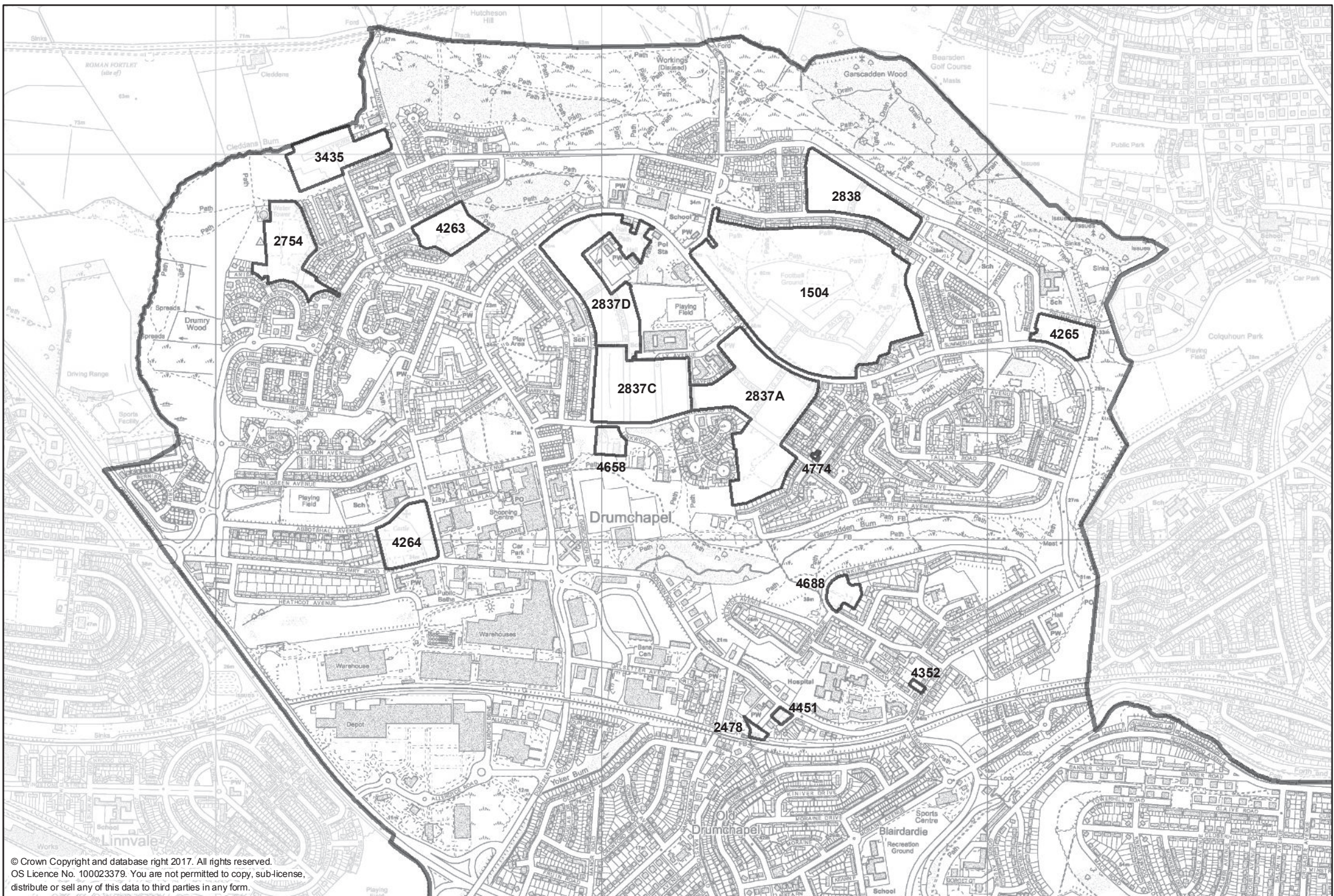
SOCIAL RENTED SECTOR WITH RESIDENTIAL POTENTIAL (capacity less than 4 units)

Site ref	Ward	Area(ha)	Dev Type	Established Effective	Built				Total Built	Rem Cap	Programming							Total 17-24	Post 2024		
Map	Address	Capacity	Tenure	Flats	Pre 14	14-15	15-16	16-17			17-18	18-19	19-20	20-21	21-22	22-23	23-24				
Grid ref	Builder		Fund Prog	SPGR																	
Category	Owner		Sub-Market	PA status																	
1711B	Dennistoun 247 Duke St	0.15	CONV-U S/R						0	2	Small sites (under four units) are not programmed.										
4.4 260767 665074	Loretto H.A. HA	2	GE PA submitted																		
SOCIAL RENTED SECTOR WITH RESIDENTIAL POTENTIAL																					
4927	East Centre 31Burnmouth Rd	0.05	NB-B-U S/R						0	1	Small sites (under four units) are not programmed.										
5.4 266584 664723	Gardeen H.A. HA	1	GCC GE																		
SOCIAL RENTED SECTOR WITH RESIDENTIAL POTENTIAL																					
									Total	0	3										

Key to Map Pages



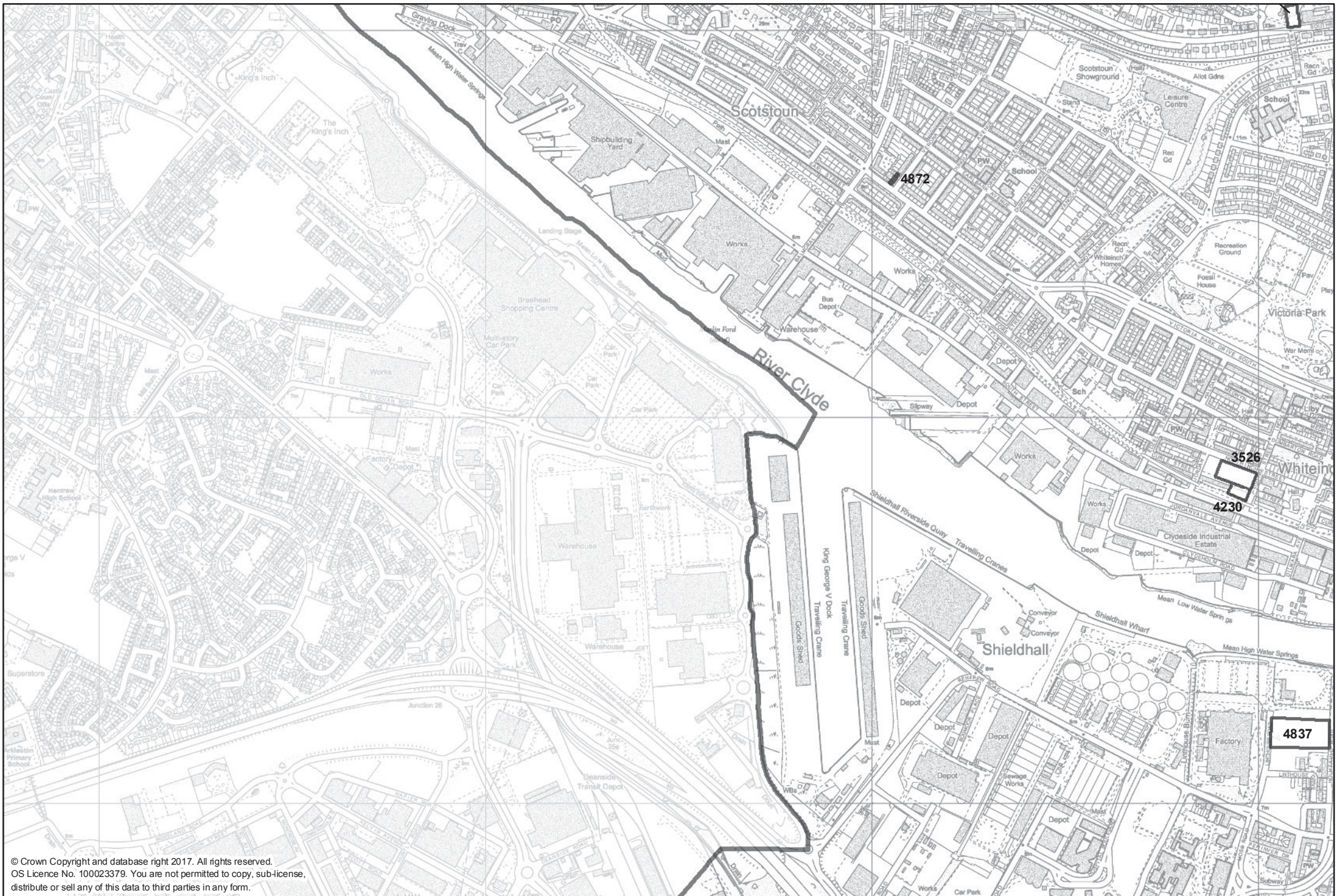
© Crown Copyright and database right 2017. All rights reserved.
 OS Licence No. 100023379. You are not permitted to copy, sub-license,
 distribute or sell any of this data to third parties in any form.



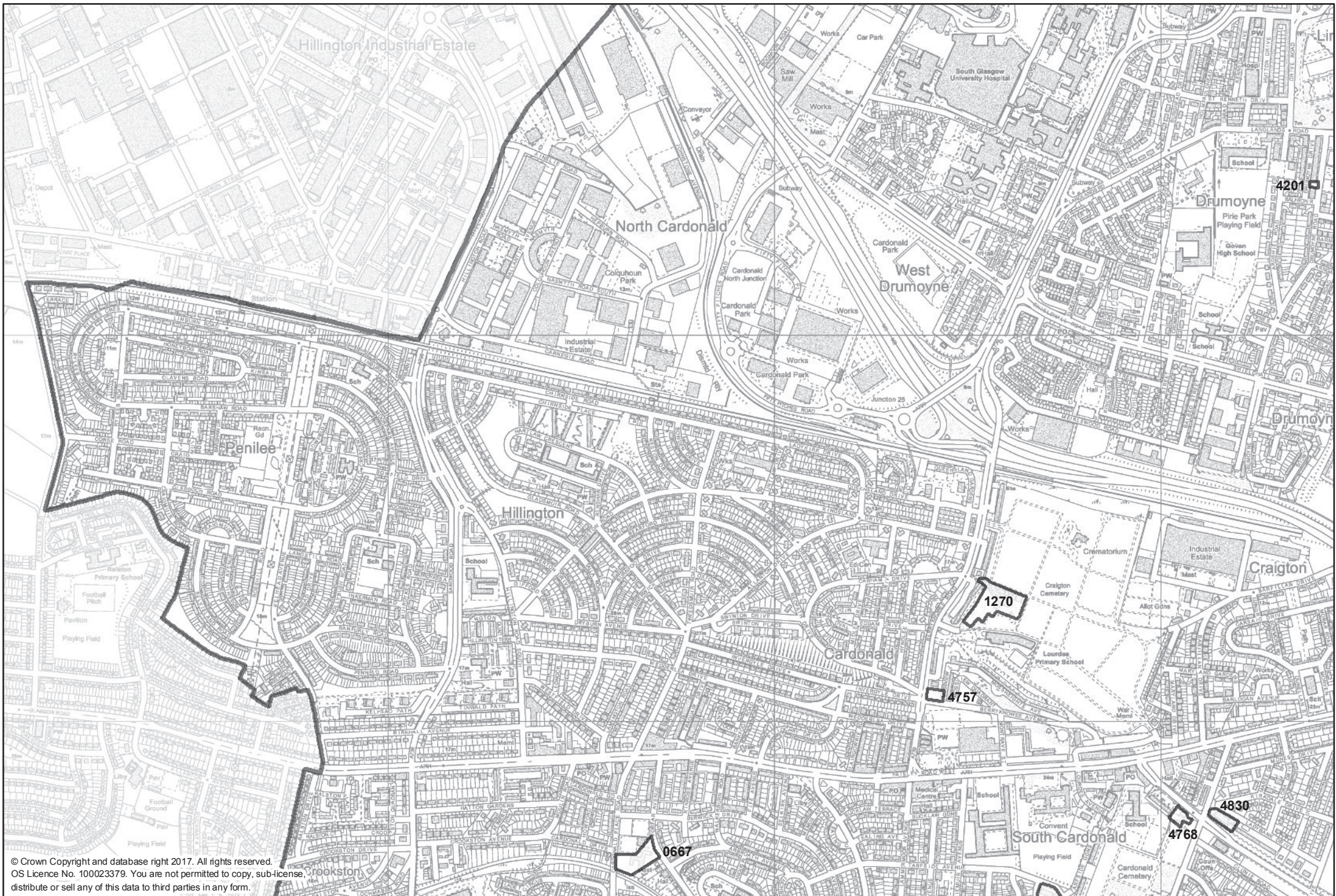
© Crown Copyright and database right 2017. All rights reserved.
 OS Licence No. 100023379. You are not permitted to copy, sub-license,
 distribute or sell any of this data to third parties in any form.



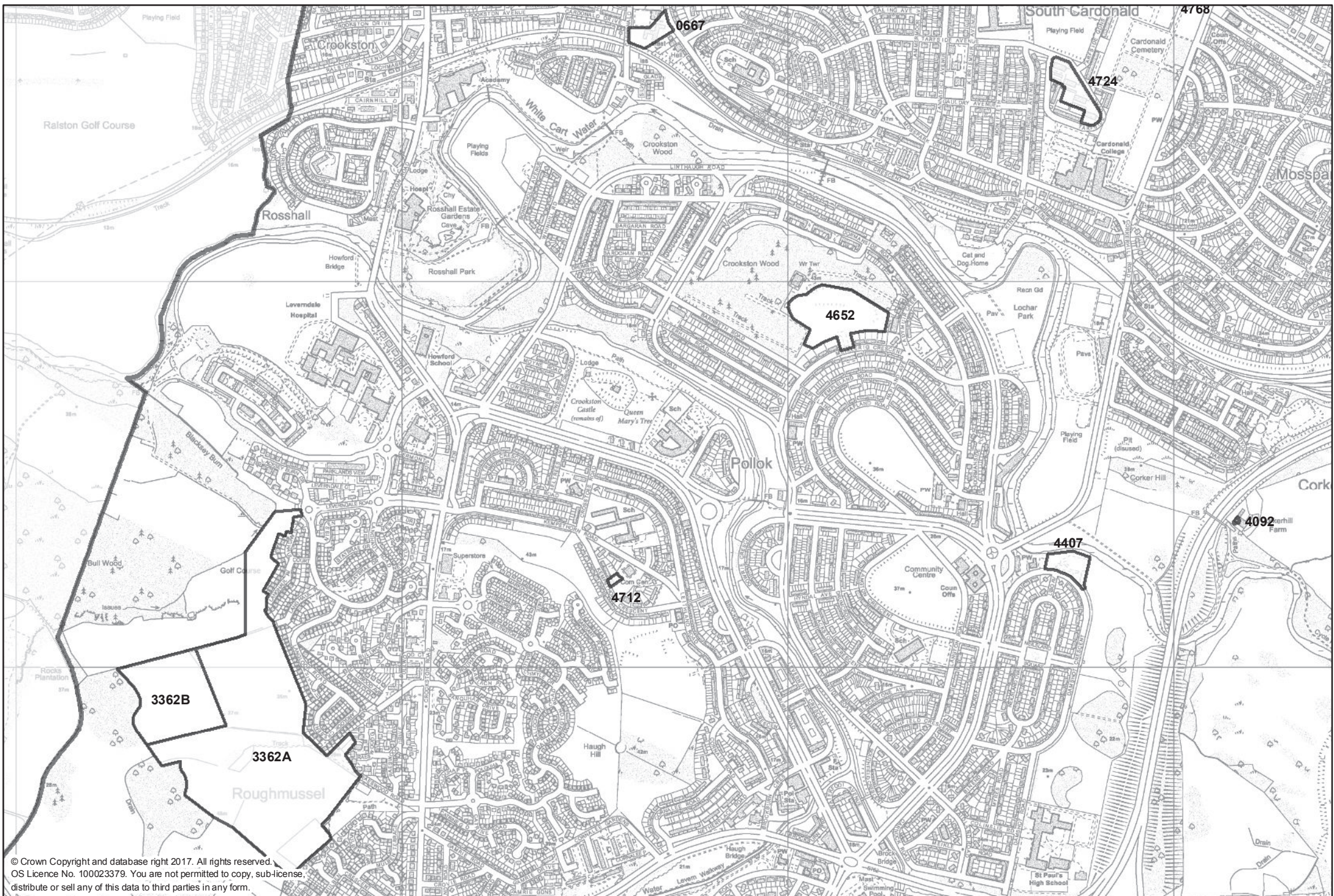
© Crown Copyright and database right 2017. All rights reserved.
 OS Licence No. 100023379. You are not permitted to copy, sub-license,
 distribute or sell any of this data to third parties in any form.



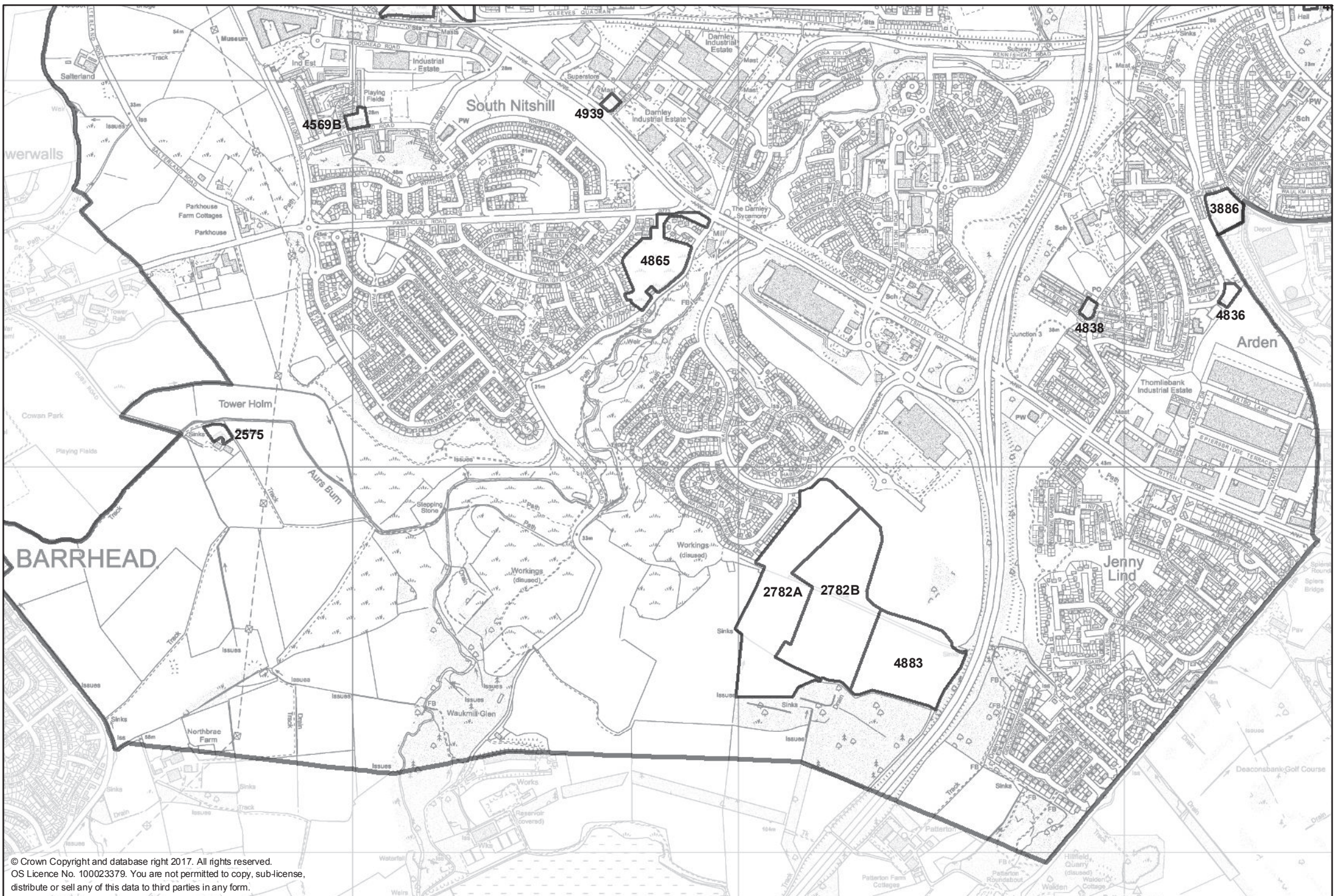
© Crown Copyright and database right 2017. All rights reserved.
 OS Licence No. 100023379. You are not permitted to copy, sub-license,
 distribute or sell any of this data to third parties in any form.



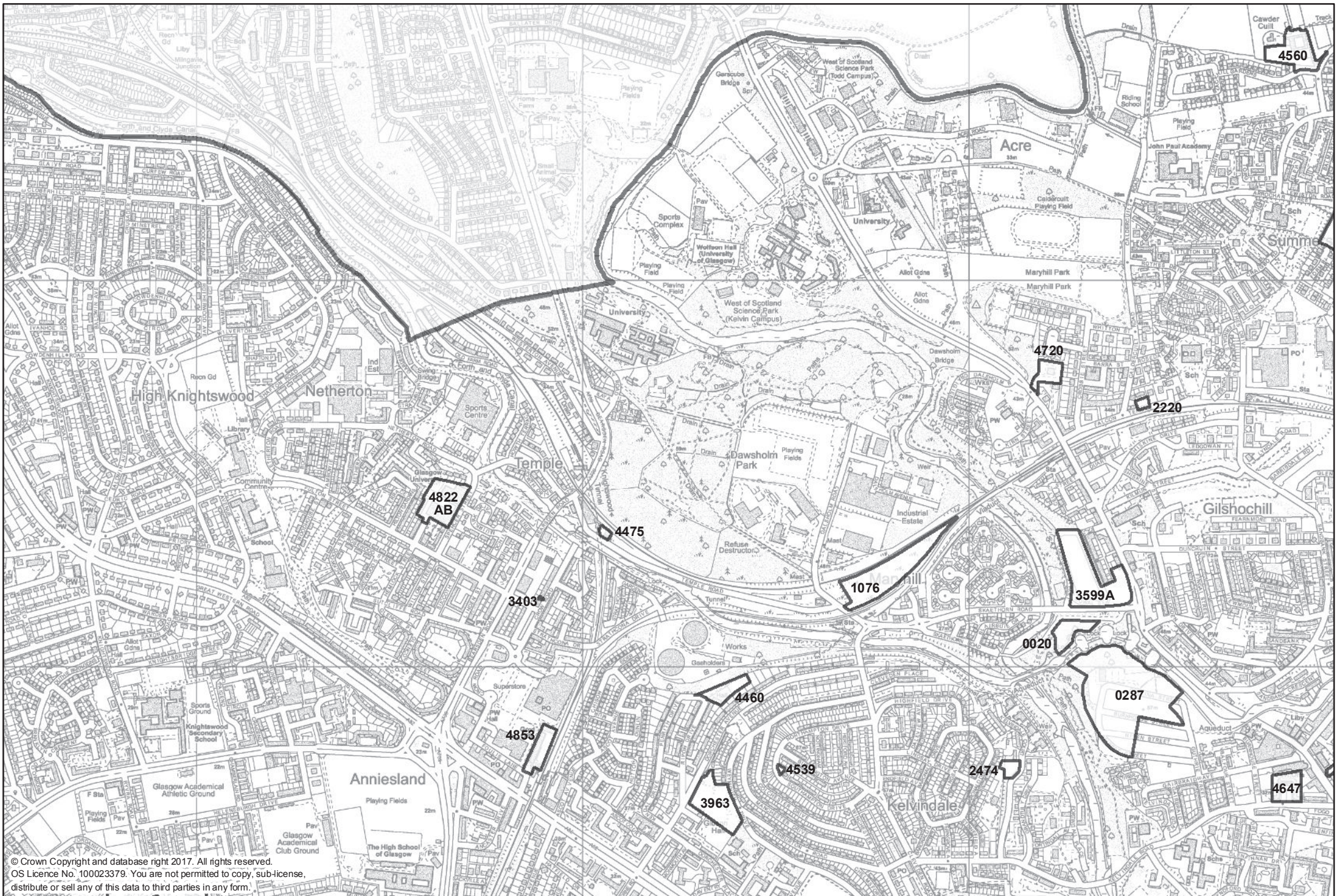
© Crown Copyright and database right 2017. All rights reserved.
 OS Licence No. 100023379. You are not permitted to copy, sub-license,
 distribute or sell any of this data to third parties in any form.



© Crown Copyright and database right 2017. All rights reserved.
 OS Licence No. 100023379. You are not permitted to copy, sub-license,
 distribute or sell any of this data to third parties in any form.



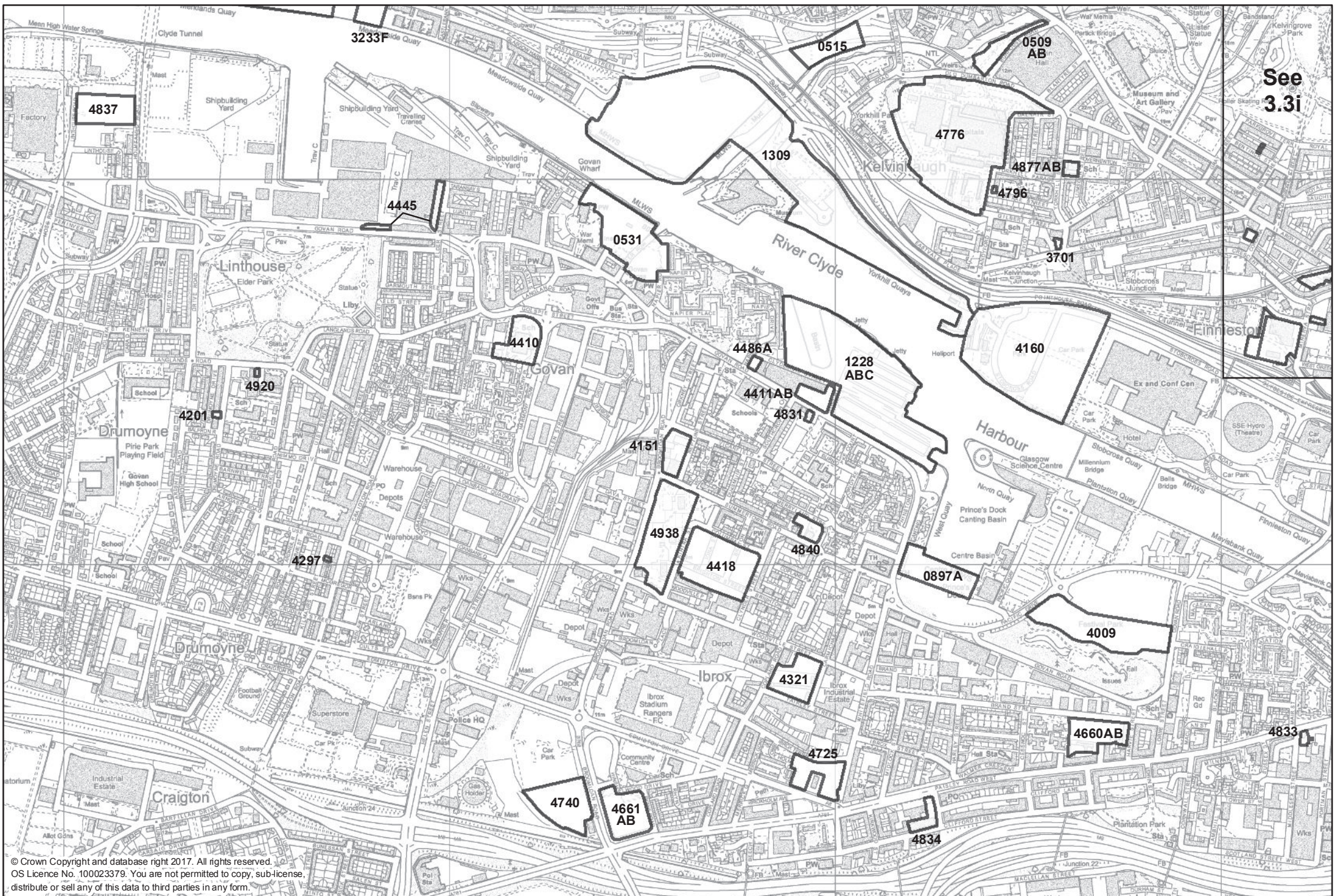
© Crown Copyright and database right 2017. All rights reserved.
 OS Licence No. 100023379. You are not permitted to copy, sub-license,
 distribute or sell any of this data to third parties in any form.



© Crown Copyright and database right 2017. All rights reserved.
 OS Licence No. 100023379. You are not permitted to copy, sub-license,
 distribute or sell any of this data to third parties in any form.



© Crown Copyright and database right 2017. All rights reserved.
 OS Licence No. 100023379. You are not permitted to copy, sub-license
 distribute or sell any of this data to third parties in any form.



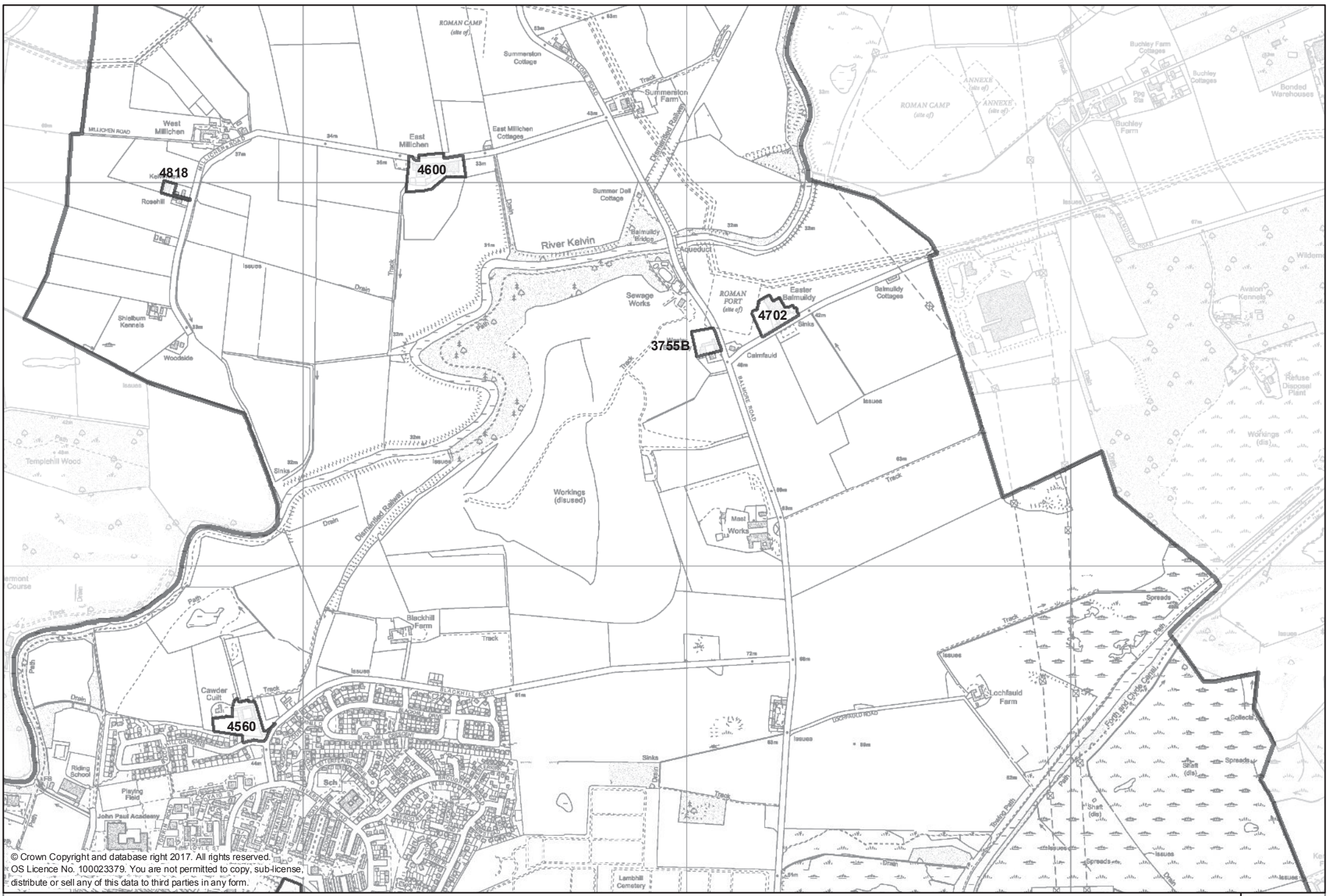
© Crown Copyright and database right 2017. All rights reserved.
 OS Licence No. 100023379. You are not permitted to copy, sub-license,
 distribute or sell any of this data to third parties in any form.



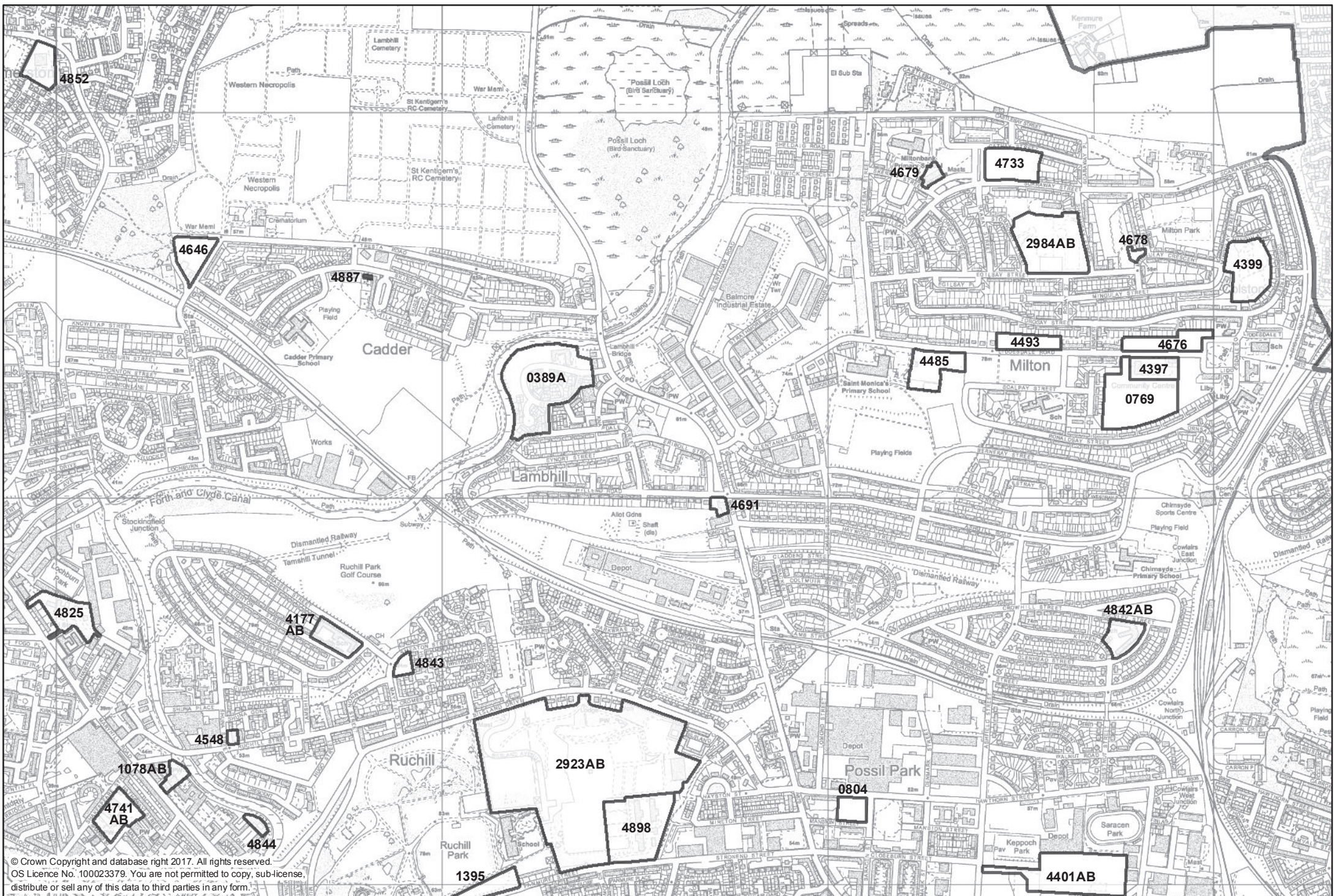
© Crown Copyright and database right 2017. All rights reserved.
 OS Licence No. 100023379. You are not permitted to copy, sub-license,
 distribute or sell any of this data to third parties in any form.



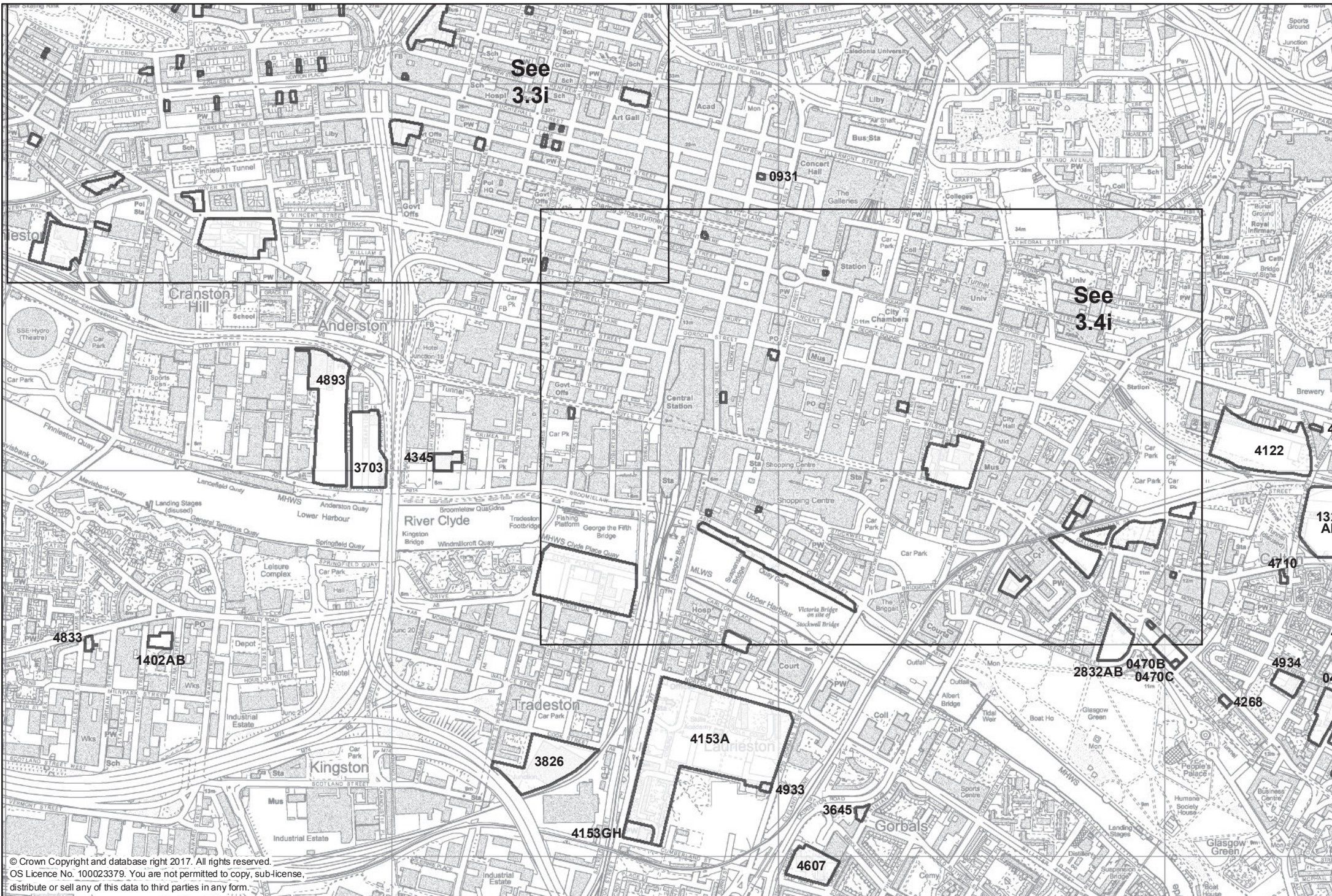
© Crown Copyright and database right 2017. All rights reserved.
 OS Licence No. 100023379. You are not permitted to copy, sub-license,
 distribute or sell any of this data to third parties in any form.



© Crown Copyright and database right 2017. All rights reserved.
 OS Licence No. 100023379. You are not permitted to copy, sub-license,
 distribute or sell any of this data to third parties in any form.



© Crown Copyright and database right 2017. All rights reserved.
 OS Licence No. 100023379. You are not permitted to copy, sub-license,
 distribute or sell any of this data to third parties in any form.



© Crown Copyright and database right 2017. All rights reserved.
 OS Licence No. 100023379. You are not permitted to copy, sub-license,
 distribute or sell any of this data to third parties in any form.



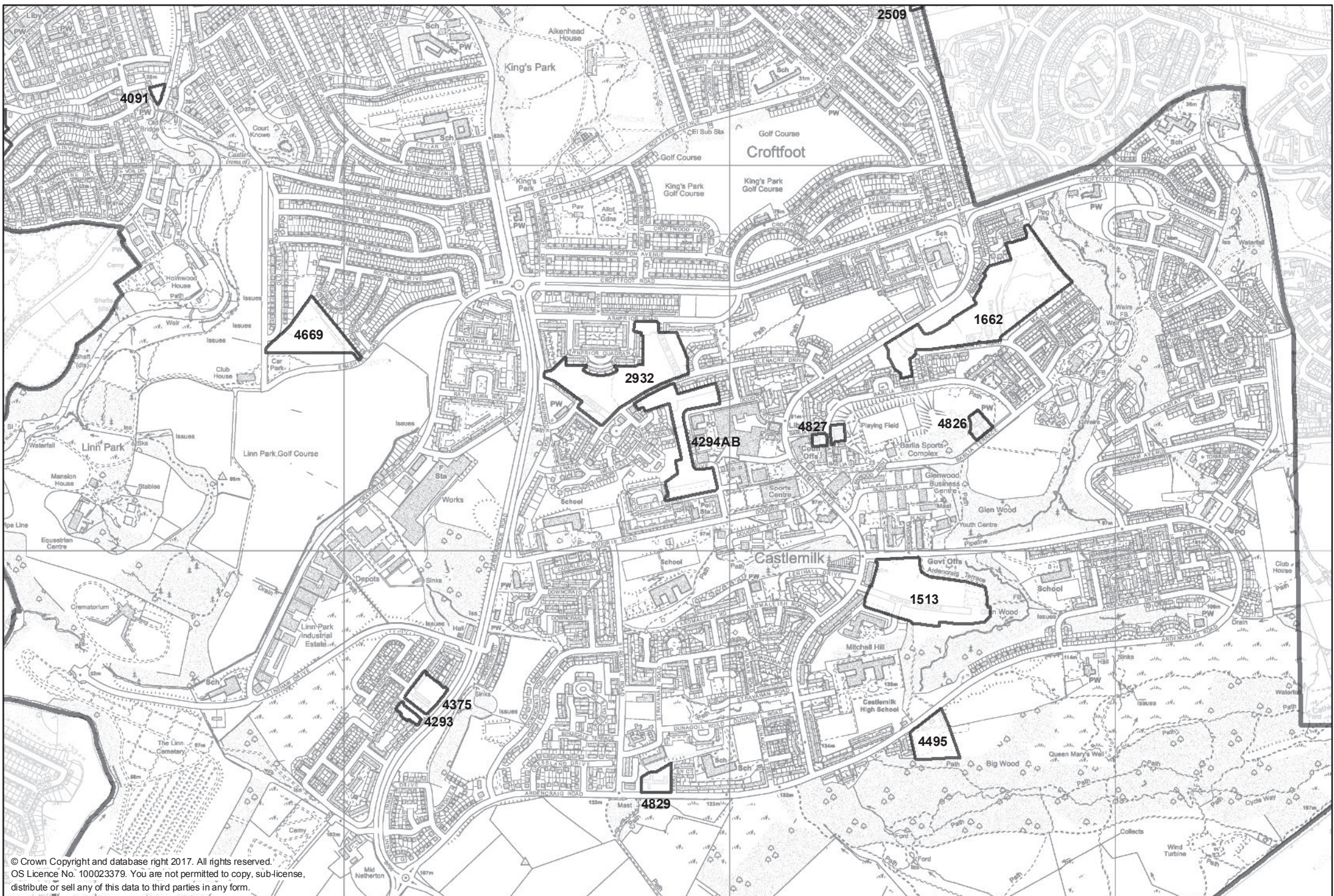
© Crown Copyright and database right 2017. All rights reserved.
 OS Licence No. 100023379. You are not permitted to copy, sub-license,
 distribute or sell any of this data to third parties in any form.



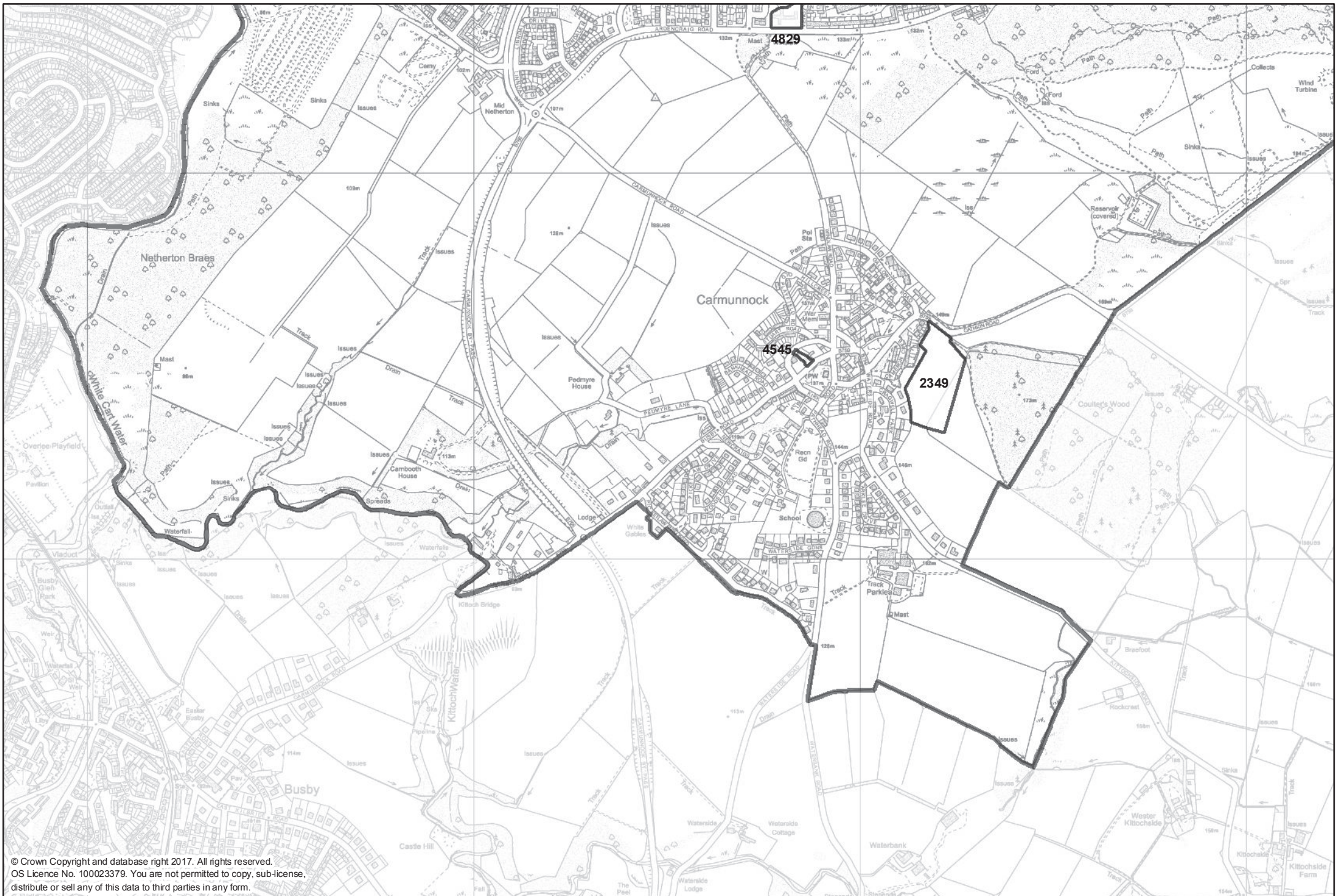
© Crown Copyright and database right 2017. All rights reserved.
 OS Licence No. 100023379. You are not permitted to copy, sub-license
 distribute or sell any of this data to third parties in any form.



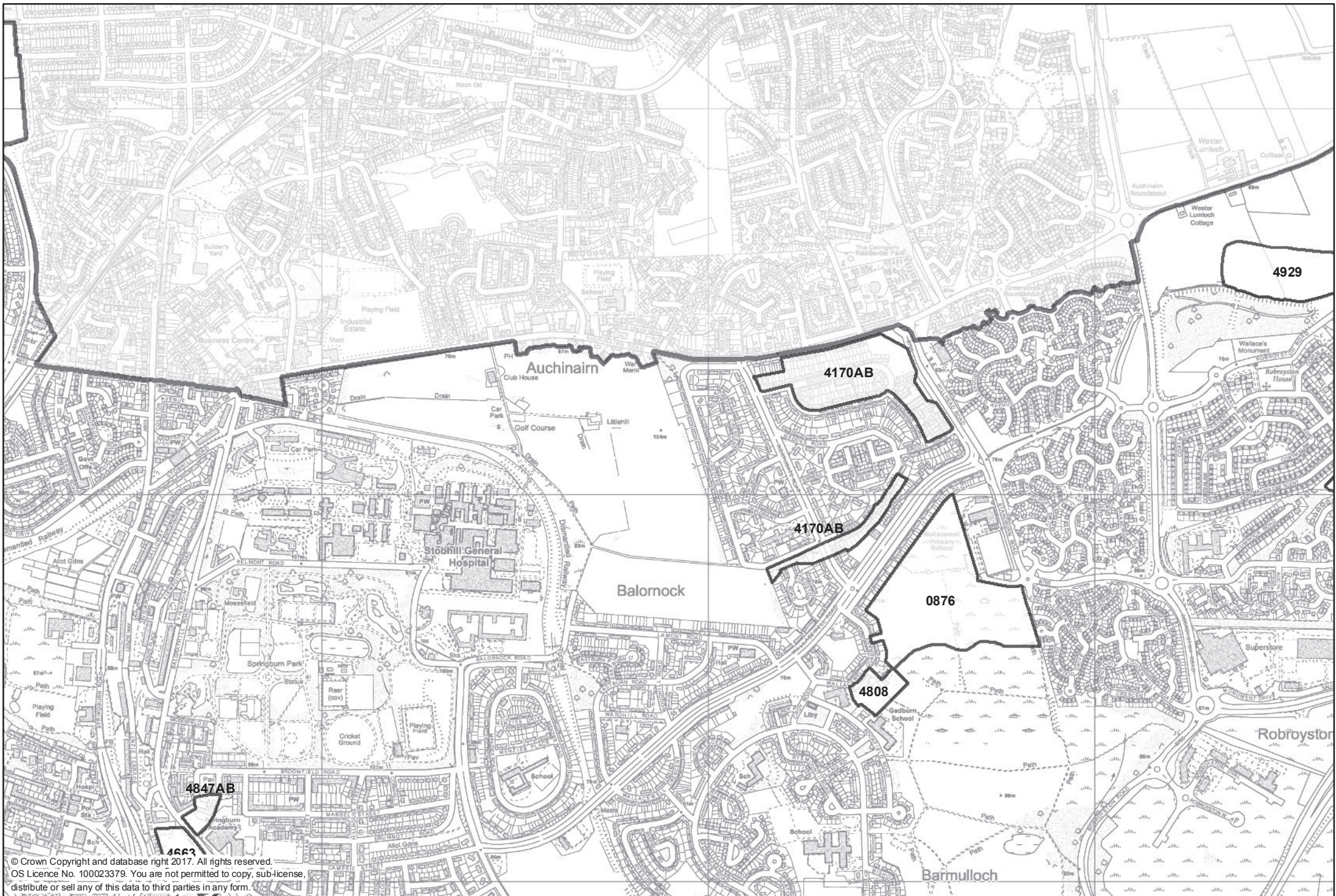
© Crown Copyright and database right 2017. All rights reserved.
 OS Licence No. 100023379. You are not permitted to copy, sub-license,
 distribute or sell any of this data to third parties in any form.



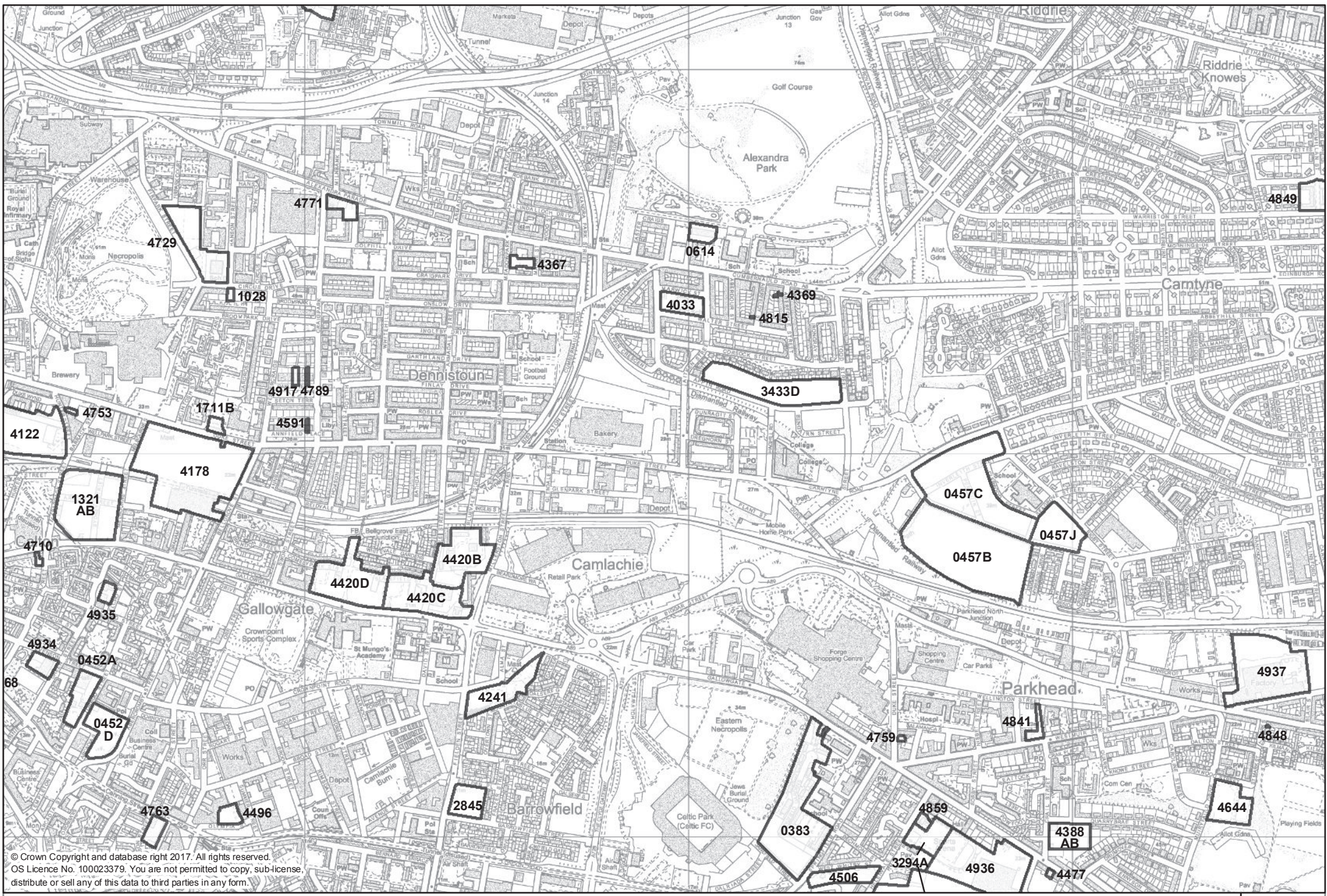
© Crown Copyright and database right 2017. All rights reserved.
 OS Licence No. 100023379. You are not permitted to copy, sub-license,
 distribute or sell any of this data to third parties in any form.



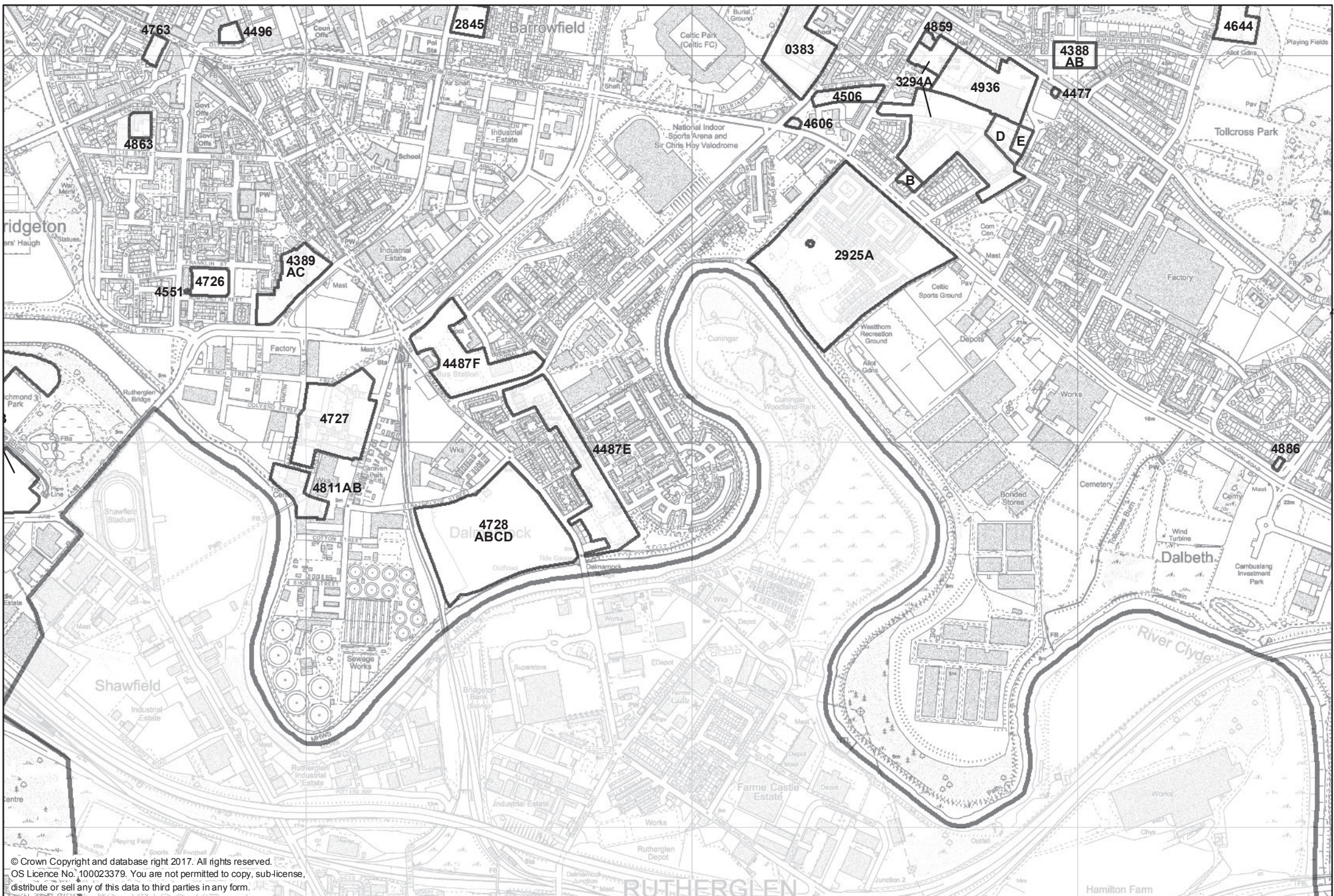
© Crown Copyright and database right 2017. All rights reserved.
 OS Licence No. 100023379. You are not permitted to copy, sub-license,
 distribute or sell any of this data to third parties in any form.



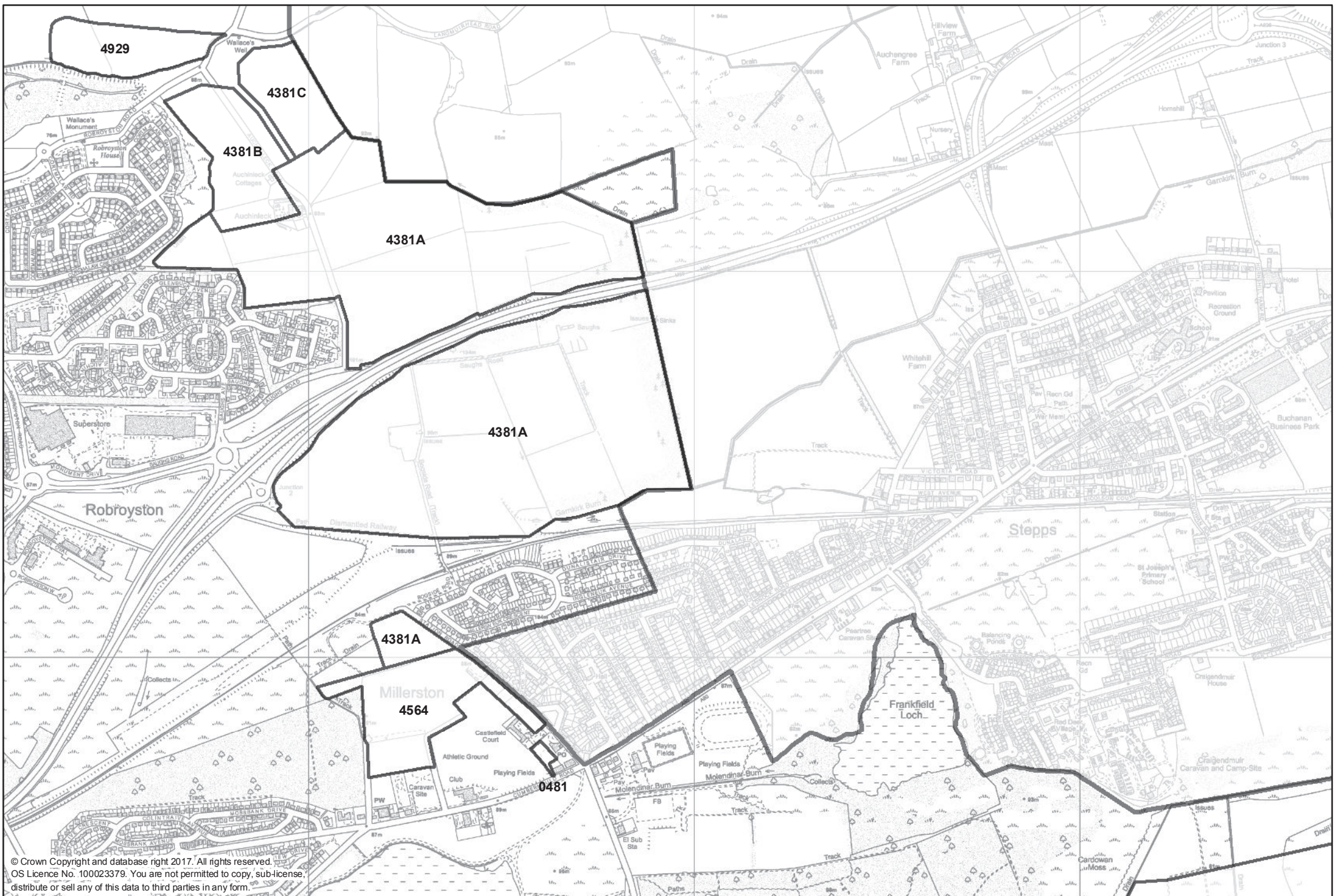
© Crown Copyright and database right 2017. All rights reserved.
 OS Licence No. 100023379. You are not permitted to copy, sub-license,
 distribute or sell any of this data to third parties in any form.



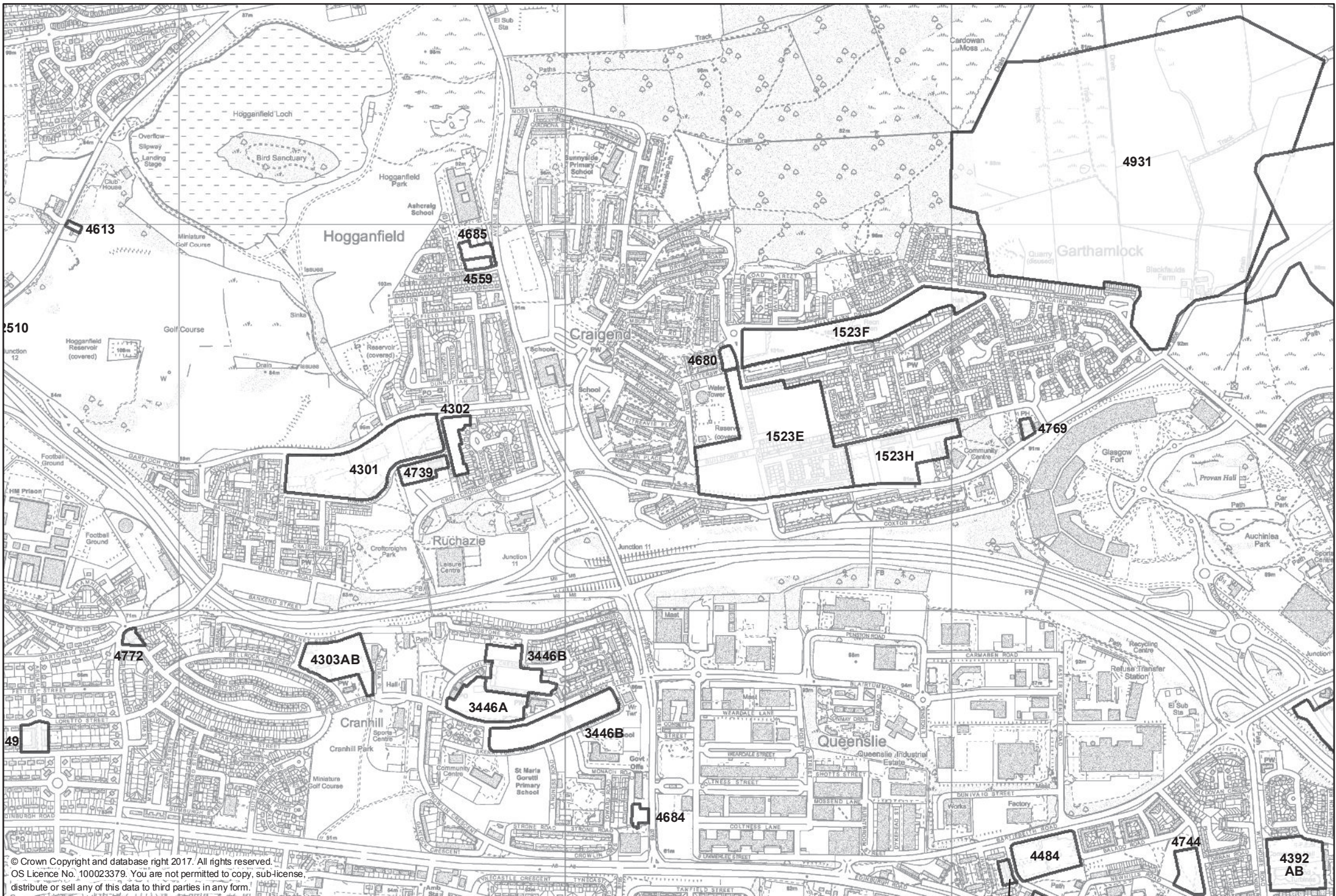
© Crown Copyright and database right 2017. All rights reserved.
 OS Licence No. 100023379. You are not permitted to copy, sub-license, distribute or sell any of this data to third parties in any form.



© Crown Copyright and database right 2017. All rights reserved.
 OS Licence No. 100023379. You are not permitted to copy, sub-license,
 distribute or sell any of this data to third parties in any form.



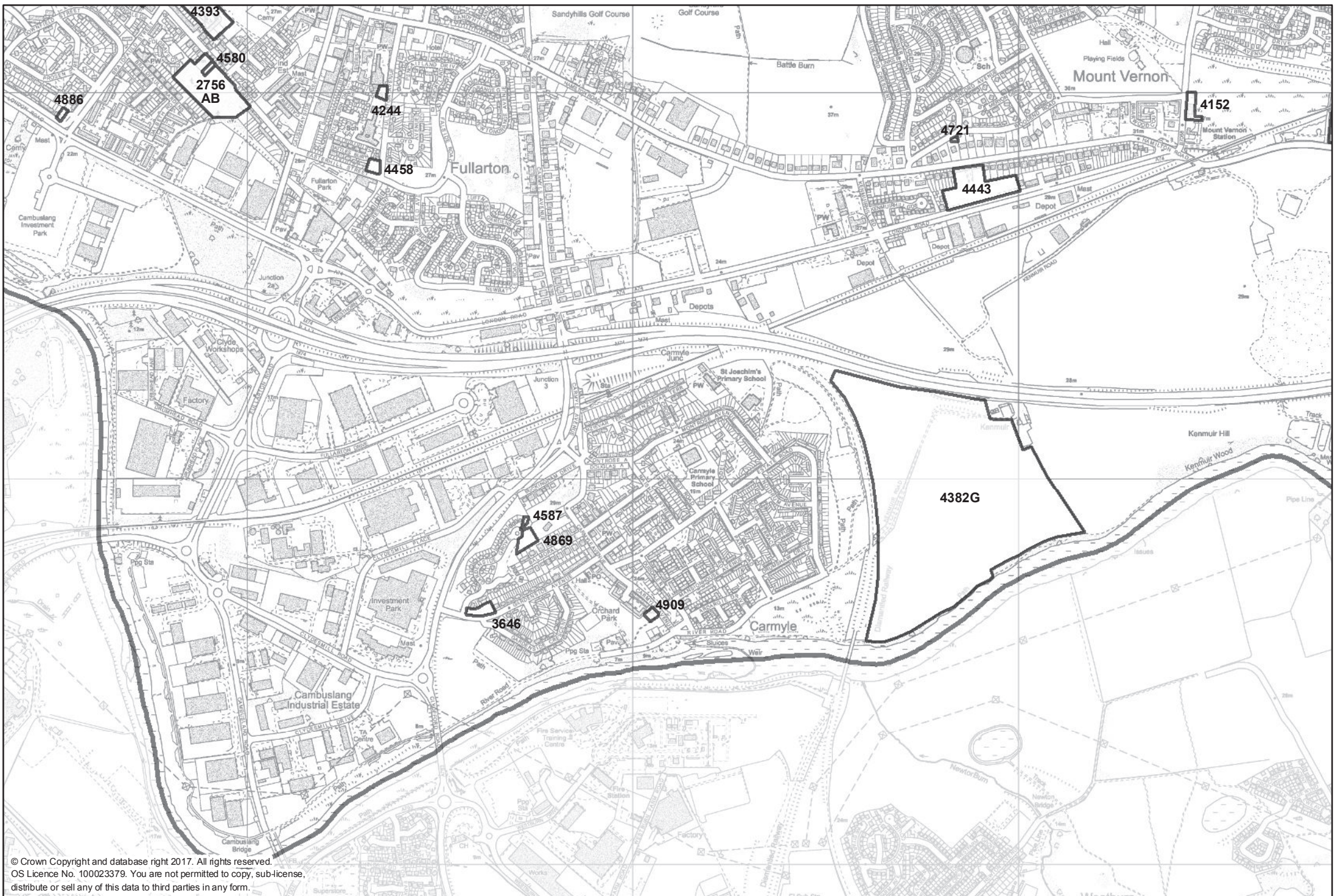
© Crown Copyright and database right 2017. All rights reserved.
 OS Licence No. 100023379. You are not permitted to copy, sub-license, distribute or sell any of this data to third parties in any form.



© Crown Copyright and database right 2017. All rights reserved.
 OS Licence No. 100023379. You are not permitted to copy, sub-license,
 distribute or sell any of this data to third parties in any form.



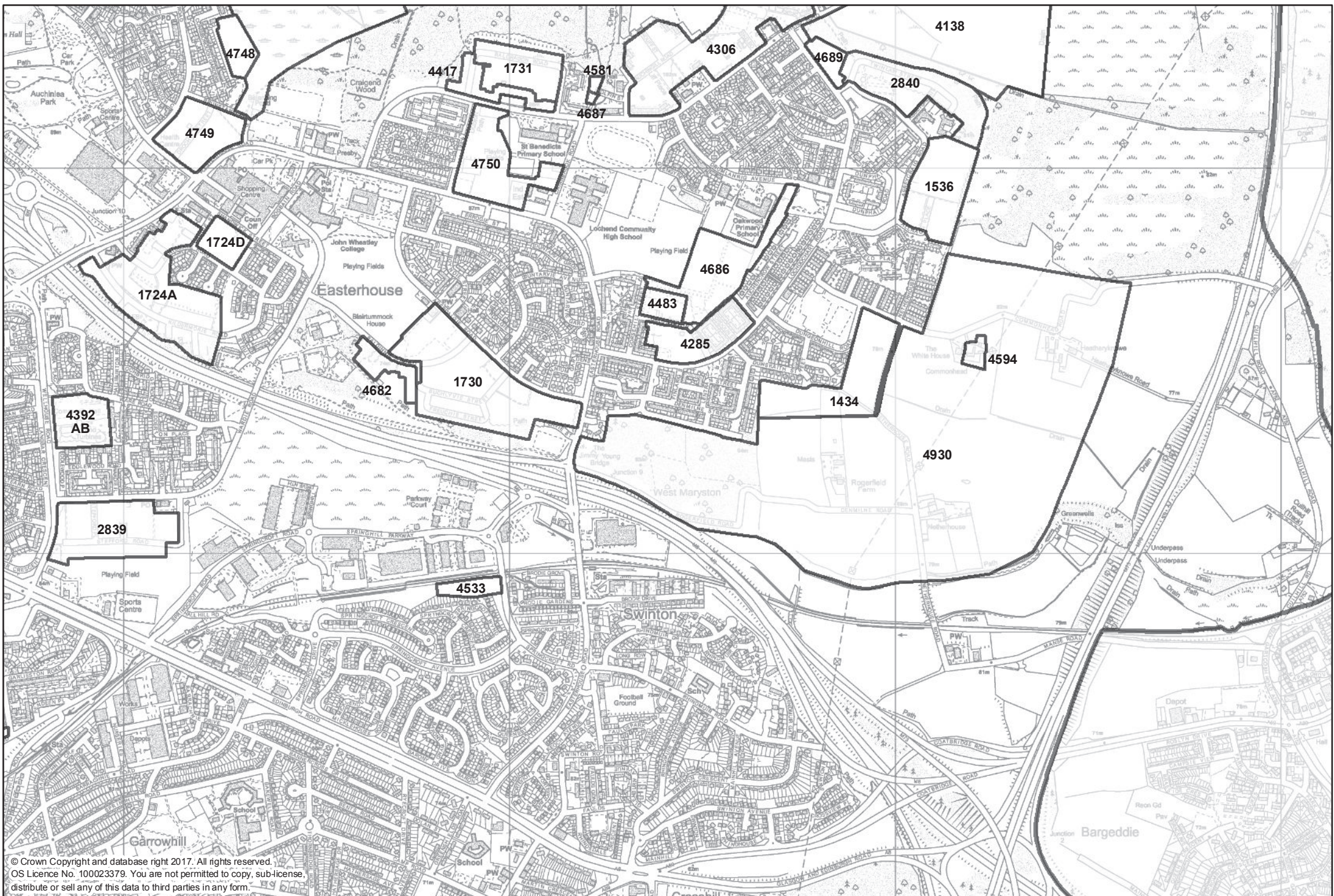
© Crown Copyright and database right 2017. All rights reserved.
 OS Licence No. 100023379. You are not permitted to copy, sub-license,
 distribute or sell any of this data to third parties in any form.



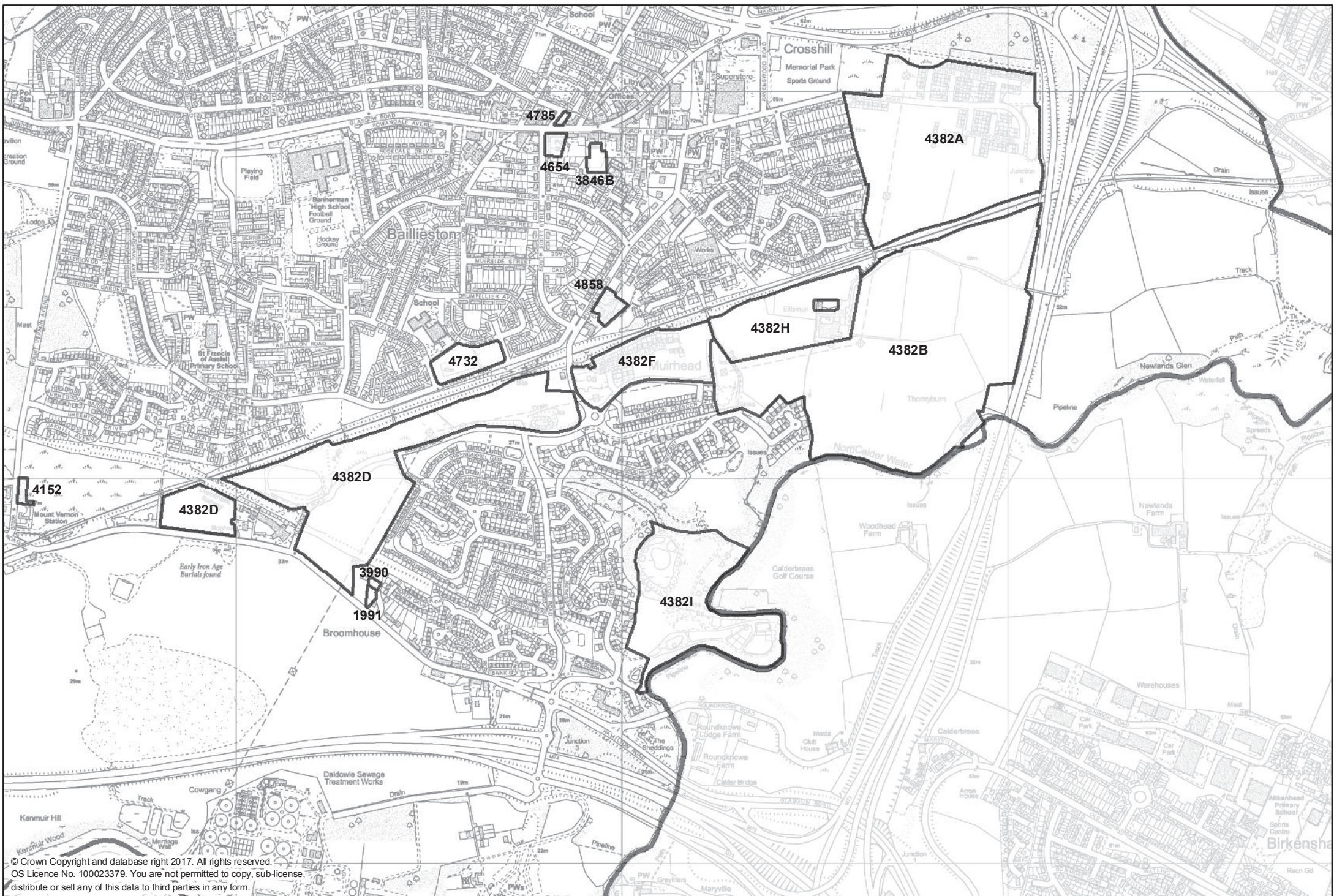
© Crown Copyright and database right 2017. All rights reserved.
 OS Licence No. 100023379. You are not permitted to copy, sub-license,
 distribute or sell any of this data to third parties in any form.



© Crown Copyright and database right 2017. All rights reserved.
 OS Licence No. 100023379. You are not permitted to copy, sub-license
 or distribute or sell any of this data to third parties in any form.



© Crown Copyright and database right 2017. All rights reserved.
 OS Licence No. 100023379. You are not permitted to copy, sub-license,
 distribute or sell any of this data to third parties in any form.



© Crown Copyright and database right 2017. All rights reserved.
 OS Licence No. 100023379. You are not permitted to copy, sub-license,
 distribute or sell any of this data to third parties in any form.

APPENDIX - RECENT HOUSE COMPLETIONS (2012-2017) (Excluding sites with a capacity of less than 4 units)

Tenure	Site Ref	Location	Ward	Address	Builder	Status	Completions				
							2012/13	2013/14	2014/15	2015/16	2016/17
PRIVATE (Mainstream)											
Owner Occupied	0383	Inner Urban	Calton	Janefield St/ Springfield Rd	Bellway	Under Construction	14	1	44	38	61
Owner Occupied	0457A	Outer Urban	East Centre	Myreside St/ Rigby St/ Carntyne Rd	Bellway	Complete 31/03/2016	22	36	33	1	
Owner Occupied	0457B	Outer Urban	East Centre	Myreside St/ Rigby St Ph3	Bellway	Under Construction			13	66	37
Owner Occupied	0457C	Outer Urban	East Centre	Myreside St/ Rigby St	Bellway	Under Construction					7
Owner Occupied	0760A	Outer Urban	Springburn/Robroyston	Broomfield Rd/Cardow Rd/Birnie Rd	Kellcon Homes	Under Construction					4
Owner Occupied	1072A	Inner Urban	Partick East/Kelvindale	Keith St/ Dumbarton Rd	Cruden	Complete 31/03/2013	3				
Owner Occupied	1254	Inner Urban	Langside	24 Lochleven Road	Argyle Homes	Complete 31/03/2017				0	14 5
Owner Occupied	1270	Outer Urban	Cardonald	rear 196 Berryknowes Rd	Paddle Homes	Under Construction	3	3	1	6	1
Rented - Private	1308	Inner Urban	Anderston/City/Yorkhill	North St/ Kent Rd/ Cleveland Lane	Logangate	Complete 31/03/2013	4				
Owner Occupied	1388B	City Centre	Anderston/City/Yorkhill	Hill St/ Buccleuch St/ Renfrew St	Ogilvie	Under Construction	0	0	20	9	0
Owner Occupied	1523D	Outer Urban	North East	Gartloch Rd/ Tillycairn Dr PD3	Persimmon	Complete 31/03/2015	16	22	4		
Owner Occupied	1523E	Outer Urban	North East	Gartloch Rd/ Tillycairn Dr PD4	Persimmon	Under Construction	35	26	27	53	37
Owner Occupied	1523H	Outer Urban	North East	Gartloch Rd (Commercial Area) Ph5	Persimmon	Under Construction			5	33	54
Owner Occupied	1528	Outer Urban	North East	Maryston St/ Frankfield St/	Mansell Homes	Complete 31/03/2016	8	11	21	9	
Owner Occupied	1685	Outer Urban	Maryhill	Cadder Rd/ Langa Rd/ Lochburn Rd	Park Circus Homes/ Belltown	Complete 31/03/2014	7	2			
Owner Occupied	1769	Outer Urban	Baillieston	Easterhouse Rd (south of station)	Barratt	Complete 31/03/2014	28	23			
Rented - Private	1844	Inner Urban	Partick East/Kelvindale	65 Saltoun St		Complete 31/03/2015	0	10	3		
Owner Occupied	2295	Non Urban	Baillieston	Broomhouse Extension	Bellway	Complete 31/03/2014	24	25			
Owner Occupied	2303C	Inner Urban	Govan	Garmouth St/ Govan Rd	CCG Homes	Complete 31/03/2014	22	4			
Owner Occupied	2305A	Inner Urban	Govan	Golspie Street	Cruden	Complete 31/03/2014	16	5			
Rented - Private	2764	Inner Urban	Langside	384-396 Tantallon Rd		Complete 31/03/2014	11	13			
Owner Occupied	2782A	Non Urban	Greater Pollok	Nitshill Rd/ Waukglen Rd	Bellway	Under Construction				8	50 46
Owner Occupied	2782B	Non Urban	Greater Pollok	Nitshill Rd/ Waukglen Rd	Persimmon	Under Construction				10	67 69
Owner Occupied	2822B	Outer Urban	Greater Pollok	Whitacres Rd/ Parkhouse Rd Ph2	Persimmon	Complete 31/03/2015	32	44	26		
Owner Occupied	2903A	Non Urban	North East	Gartloch Hospital, Gartloch Rd	New City Vision	Under Construction	1	0	0	0	0
Owner Occupied	2903D	Non Urban	North East	Gartloch Hospital, Gartloch Rd	New City Vision	Under Construction	0	0	1	0	0
Owner Occupied	2903E	Non Urban	North East	Gartloch Hospital, Gartloch Rd	New City Vision	Complete 31/03/2016	6	5	18	21	
Owner Occupied	2925A	Outer Urban	Calton	Belvidere Hospital, London Road	Kier Homes	Under Construction	21	33	20	45	36
Owner Occupied	2930A	Inner Urban	Hillhead	Oban Dr, North Kelvinside SS	Laurel Homes	Complete 31/03/2014	15	33			
Owner Occupied	3000	Outer Urban	Langside	Prospecthill Rd, Queens Park SS	Barratt	Complete 31/03/2014	38	5			
Owner Occupied	3003A	Outer Urban	Drumchapel/Annie'sland	Kerry Pl/ Fettercairn Ave	New City Vision	Complete 31/03/2017	10	2	3	21	4
Owner Occupied	3186C	Inner Urban	Southside Central	Rutherglen Rd, Oatlands Ph1a&2a	Bett	Complete 31/03/2017	44	32	28	6	1
Owner Occupied	3186F	Inner Urban	Southside Central	Rutherglen Rd, Oatlands	Avant Homes	Complete 31/03/2017	0	1	19	93	10
Owner Occupied	3186H	Inner Urban	Southside Central	Rutherglen Rd, Oatlands K2	Bett	Complete 31/03/2014	12	6			
Owner Occupied	3186I	Inner Urban	Southside Central	Rutherglen Rd, Oatlands N	Bett	Complete 31/03/2015		16	16		
Owner Occupied	3186J	Inner Urban	Southside Central	Rutherglen Rd, Oatlands Q	Bett	Complete 31/03/2015				8	
Owner Occupied	3186K	Inner Urban	Southside Central	Rutherglen Rd, Oatlands ORSTWX	Avant Homes	Under Construction				0	22 121
Owner Occupied	3294A	Outer Urban	Calton	Glamis Rd/ London Rd (Newbank)	Cruden	Under Construction				0	28
Owner Occupied	3354	Inner Urban	Partick East/Kelvindale	8 Great Western Terr, Burrell Hous	Spectrum Properties	Complete 31/03/2015	0	1	3		
Owner Occupied	3362A	Non Urban	Greater Pollok	Crookston Farm, W of Raeswood Rd	Miller	Under Construction				11	44 73
Owner Occupied	3362B	Non Urban	Greater Pollok	Crookston Farm, W of Raeswood Rd	Taylor Wimpey	Under Construction					29
Owner Occupied	3365B	Non Urban	Maryhill	Blackhill Rd, Cawder Cuilt Farm	George Wimpey	Complete 31/03/2013	2				
Owner Occupied	3365C	Non Urban	Maryhill	Blackhill Rd, Cawder Cuilt Farm	Taylor Wimpey	Complete 31/03/2014	37	35			
Owner Occupied	3366C	Non Urban	Springburn/Robroyston	Robroyston Rd, Robroyston House	Stewart Milne	Complete 31/03/2014	5	2			
Owner Occupied	3367	Non Urban	Baillieston	Baillieston Rd, Glasgow Zoo	Miller	Complete 31/03/2015	2	0	1		

APPENDIX - RECENT HOUSE COMPLETIONS (2012-2017) (Excluding sites with a capacity of less than 4 units)

Tenure	Site Ref	Location	Ward	Address	Builder	Status	Completions				
							2012/13	2013/14	2014/15	2015/16	2016/17
Owner Occupied	3391B	Inner Urban	Govan	Govan Rd/ Orkney St	Cruden	Complete 31/03/2013	1				
Owner Occupied	3502A	Inner Urban	Garscadden/Scotstounhill	Yoker Ferry Rd/ Greenlaw Rd	Strathclyde Park Lane Devts	Complete 31/03/2013	2				
Owner Occupied	3513F	Outer Urban	Drumchapel/Annie'sland	1875 Great Western Rd 'Bus Depot'	Springfield Properties	Complete 31/03/2015	16	17	1		
Owner Occupied	3549A	Inner Urban	Langside	29 Mansionhouse Rd	Westpoint	Complete 31/03/2013	5				
Owner Occupied	3549B	Inner Urban	Langside	29 Mansionhouse Rd	Westpoint	Complete 31/03/2013	25				
Owner Occupied	3565	Outer Urban	East Centre	78 Smithycroft Rd	Hagan Homes	Complete 31/03/2016	12	9	11	4	
Owner Occupied	3599A	Inner Urban	Maryhill	Lochgillp St (Maryhill Locks Ph3)	Bigg Regeneration	Under Construction				0	23
Owner Occupied	3643	Outer Urban	Partick East/Kelvindale	41 Chesterfield Ave	MacTaggart & Mickel	Complete 31/03/2013	3				
Owner Occupied	3663	Inner Urban	Partick East/Kelvindale	20 Havelock St	Havelock Homes	Under Construction	0	0	1	3	0
Owner Occupied	3688	City Centre	Anderston/City/Yorkhill	45 Mitchell St	Burrell	Complete 31/03/2014	7	4			
Owner Occupied	3696	City Centre	Anderston/City/Yorkhill	64 Union St/ 55 Mitchell St	Premier Burrell	Complete 31/03/2013	5				
Owner Occupied	3697	Inner Urban	Hillhead	4 Park Gate		Complete 31/03/2014	4	1			
Rented - Private	3717	Inner Urban	Dennistoun	112-146 Royston Rd	Kyleforth	Complete 31/03/2013	6				
Owner Occupied	3816	City Centre	Anderston/City/Yorkhill	Buchanan St/ Bath St/ West Nile St		Complete 31/03/2015	0	31	18		
Rented - Private	3884A	City Centre	Calton	Great Eastern Hotel, 100 Duke St	CCG Homes	Complete 31/03/2014	2	2			
Owner Occupied	3935	Inner Urban	Victoria Park	108a Beith St	Partick Devts	Complete 31/03/2014	0	2			
Owner Occupied	3937	Inner Urban	Anderston/City/Yorkhill	33/67 Minerva St	Bell Orr Properties	Complete 31/03/2015	0	6	49		
Owner Occupied	3966	Inner Urban	Langside	112 Carmunnock Rd	Dickie & Moore	Complete 31/03/2017				0	28
Rented - Private	4007A	Outer Urban	Canal	19 Egilsay Cres	Town House Country House	Complete 31/03/2013	12				
Rented - Private	4007B	Outer Urban	Canal	19 Egilsay Cres	Town House Country House	Complete 31/03/2013	4				
Owner Occupied	4017	Inner Urban	Hillhead	Queen Margaret Dr, filling station	Windex	Complete 31/03/2014	14	7			
Owner Occupied	4021C	Inner Urban	Hillhead	18 Park Terr/ 1-3 Park Circ La	Park Terrace Devts	Complete 31/03/2014	0	4			
Rented - Private	4029	Inner Urban	Partick East/Kelvindale	3 Devonshire Terr	D Lemarquand Devts	Complete 31/03/2013	5				
Owner Occupied	4077	Inner Urban	Southside Central	9a Victoria Rd	Southplace Homes	Complete 31/03/2014	54	16			
Owner Occupied	4110	Inner Urban	Partick East/Kelvindale	88 Highburgh Rd	Red Eye Devts	Complete 31/03/2015		0	19		
Owner Occupied	4115	Inner Urban	Partick East/Kelvindale	74 Victoria Cres Rd/ 1-7 Bowmont G	Credential	Under Construction	13	14	3	8	24
Owner Occupied	4130	City Centre	Anderston/City/Yorkhill	Argyle St/ Cadzow St	Taylor Woodrow	Complete 31/03/2013	15				
Owner Occupied	4153E	Inner Urban	Southside Central	Laurieston Ph1b	Urban Union Consortium	Complete 31/03/2017			0	46	23
Owner Occupied	4154C	Inner Urban	Govan	Elder St/ Harhill St	Cruden	Complete 31/03/2013	3				
Owner Occupied	4163	Inner Urban	Hillhead	Queen Margaret Dr/ Hamilton Dr BBC	David Wilson Homes	Under Construction				0	31
Owner Occupied	4236	Inner Urban	Hillhead	341 Great Western Rd	Creme Devts	Complete 31/03/2015	0	16	33		
Owner Occupied	4257	Outer Urban	Drumchapel/Annie'sland	2331 Great Western Road	Turnberry Homes	Complete 31/03/2016		0	14	8	
Owner Occupied	4259	Inner Urban	Hillhead	6 Great George St	Red Developments	Complete 31/03/2013	1				
Owner Occupied	4312A	Inner Urban	Hillhead	Lilybank Terr, Laurel Park School	Lilybank Terrace	Complete 31/03/2015	4	0	1		
Owner Occupied	4312B	Inner Urban	Hillhead	Lilybank Terr, Laurel Park School	L&S Homes	Complete 31/03/2016	0	0	19	11	
Rented - Private	4325	Inner Urban	Hillhead	14 Woodside Terr	Lowther Homes	Complete 31/03/2013	20				
Owner Occupied	4327	Inner Urban	Partick East/Kelvindale	Hughenden Rd/ Hughenden Lane	Manor Kingdom	Complete 31/03/2013	45				
Owner Occupied	4333A	Non Urban	North East	Cardowan Colliery, E of Dewar Rd	Bellway	Complete 31/03/2017	20	33	34	2	6
Owner Occupied	4333B	Non Urban	North East	Cardowan Colliery, E of Dewar Rd	Miller	Complete 31/03/2017	0	13	25	19	1
Owner Occupied	4349	Inner Urban	Hillhead	10/11 Woodside Terr	Wemyss Properties	Complete 31/03/2015	4	5	1		
Owner Occupied	4350	Inner Urban	Hillhead	5-6 Park Circus		Complete 31/03/2014	0	4			
Owner Occupied	4357	Inner Urban	Hillhead	19 Lynedoch St	Wemyss Properties	Complete 31/03/2017			0	0	18
Owner Occupied	4377A	Inner Urban	Govan	40-46 Elderpark St IfS	Elderpark H.A.	Complete 31/03/2014	1	6			
Owner Occupied	4381B	Non Urban	Springburn/Robroyston	Robroyston CGA	Miller	Under Construction					12
Owner Occupied	4382A	Non Urban	Baillieston	Ellismuir Farm (North)	Persimmon	Under Construction			13	108	82
Owner Occupied	4382B	Non Urban	Baillieston	Ellismuir Farm (South)	Miller	Under Construction				0	22
Owner Occupied	4382C	Non Urban	Baillieston	Calderpark Terr, Glasgow Zoo	Miller	Complete 31/03/2016	0	18	28	13	

APPENDIX - RECENT HOUSE COMPLETIONS (2012-2017) (Excluding sites with a capacity of less than 4 units)

Tenure	Site Ref	Location	Ward	Address	Builder	Status	Completions				
							2012/13	2013/14	2014/15	2015/16	2016/17
Owner Occupied	4382E	Non Urban	Baillieston	Ellismuir Farm (South)	Taylor Wimpey	Complete 31/03/2017			9	36	6
Owner Occupied	4382F	Non Urban	Baillieston	Ellismuir Farm (South)	Bett	Under Construction			2	30	33
Owner Occupied	4416B	Outer Urban	Langside	Prospecthill, Toryglen TRA ph2	Cruden	Complete 31/03/2017				15	40
Owner Occupied	4422	Inner Urban	Hillhead	7 Park Circus Place	Red Eye Devts	Complete 31/03/2015	0	3	1		
Owner Occupied	4424	Inner Urban	Anderston/City/Yorkhill	1 Royal Terr/19 North Claremont St	Cluny RT	Complete 31/03/2013	1				
Owner Occupied	4425	Outer Urban	Newlands/Auldburn	19 Attow Rd	Northwind Properties	Complete 31/03/2016		0	0	6	
Owner Occupied	4446	Outer Urban	Canal	1281-1283 Balmore Rd		Complete 31/03/2015	3	3	1		
Owner Occupied	4464	Inner Urban	Partick East/Kelvindale	west of 73 Highburgh Rd		Complete 31/03/2017				0	5
Owner Occupied	4472A	Inner Urban	Hillhead	9/10 Claremont Terr	Clairmont 10	Complete 31/03/2016				0	5
Owner Occupied	4487A	Inner Urban	Calton	Springfield Rd, C'wealth Games Vil	City Legacy	Complete 31/03/2016	0	0	12	284	
Owner Occupied	4532	Inner Urban	Southside Central	128-134 Queens Dr	Briar Hall Estates	Complete 31/03/2015	5	3	1		
Rented - Private	4535	City Centre	Anderston/City/Yorkhill	234 West Regent St		Complete 31/03/2013	4				
Owner Occupied	4561	Outer Urban	Garscadden/Scotstounhill	Adj to 87 Knightswood Rd	Cala	Complete 31/03/2013	16				
Rented - Private	4568	Inner Urban	Govan	15 Ibroxholm Oval	Lowther Homes	Complete 31/03/2014	0	98			
Owner Occupied	4569A	Outer Urban	Greater Pollok	Willowford Rd, Nitshill PS	Strathcarron Developments	Complete 31/03/2016		16	14	36	
Rented - Private	4573	Outer Urban	East Centre	25 Stepps Rd	Queenslie Gate	Complete 31/03/2013	30				
Owner Occupied	4583	Inner Urban	Partick East/Kelvindale	33/34 Huntly Gardens	PVP Construction	Complete 31/03/2017				0	10
Owner Occupied	4584	Inner Urban	Hillhead	5/6 Park Terrace	Red Eye Devts	Under Construction				0	2
Owner Occupied	4593	Inner Urban	Anderston/City/Yorkhill	18/19 Royal Crescent		Complete 31/03/2014	2	2			
Rented - Private	4614	Outer Urban	Cardonald	74 Berryknowes Rd		Complete 31/03/2017				0	5
Owner Occupied	4623A	Inner Urban	Langside	27 Mansionhouse Rd	Ribbon Homes	Complete 31/03/2016				0	5
Owner Occupied	4623B	Inner Urban	Langside	27 Mansionhouse Rd	Ribbon Homes	Complete 31/03/2017				0	14
Owner Occupied	4630	Inner Urban	Hillhead	15 Cecil St, Hillhead St	Barony Homes	Under Construction				0	33
Owner Occupied	4669	Outer Urban	Linn	Simshill Rd, Simshill PS	WPH Developments	Under Construction				0	29
Owner Occupied	4697	Outer Urban	Partick East/Kelvindale	Whittingehame Dr/ Arnwood Dr	Adam	Complete 31/03/2016				0	18
Rented - Private	4701	City Centre	Anderston/City/Yorkhill	8 Buchanan St (2,3 & 4th floors)		Complete 31/03/2017				0	8
Rented - Private	4709	City Centre	Anderston/City/Yorkhill	190 Trongate		Complete 31/03/2017				0	8
Owner Occupied	4713	Inner Urban	Hillhead	6/7 Lynedoch Pl	Park Living	Complete 31/03/2016				2	3
Owner Occupied	4754	Inner Urban	Partick East/Kelvindale	46 Partickhill Rd	Noah Design & Devt	Complete 31/03/2017				0	6
Owner Occupied	4756	Inner Urban	Partick East/Kelvindale	2-3 Lancaster Terr	Restore A Stone	Under Construction				0	8
Owner Occupied	4793	Inner Urban	Hillhead	9-11 Lynedoch St	GW Properties	Complete 31/03/2017				4	4
PRIVATE (Mainstream) TOTAL							802	729	655	1262	1104

APPENDIX - RECENT HOUSE COMPLETIONS (2012-2017) (Excluding sites with a capacity of less than 4 units)

Tenure	Site Ref	Location	Ward	Address	Builder	Status	Completions					
							2012/13	2013/14	2014/15	2015/16	2016/17	
PRIVATE (Shared Equity)												
Shared Equity	0255C	Outer Urban	Linn	Manse Brae	Southside H.A.	Complete 31/03/2016		0	10	1		
Shared Equity	1617A	Inner Urban	Langside	10-16 Holmbank Ave	Sanctuary Scotland H.A.	Complete 31/03/2016		0	17	3		
Shared Equity	2303A	Inner Urban	Govan	Garmouth St/ Govan Rd	Elderpark H.A.	Complete 31/03/2014		6	4			
Shared Equity	2305C	Inner Urban	Govan	Golspie Street	Govan H.A.	Complete 31/03/2014		13	2			
Shared Equity	2930C	Inner Urban	Hillhead	Oban Dr, North Kelvinside SS	Queens Cross H.A.	Complete 31/03/2014		21	3			
Shared Equity	3004C	Inner Urban	Canal	Shuna St/ Hugo St	Sanctuary Scotland H.A.	Complete 31/03/2016				0	18	
Shared Equity	3447E	Outer Urban	North East	Milncroft Rd/ Bankend St	Cube H.A.	Complete 31/03/2017				0	5	5
Shared Equity	3735B	Inner Urban	Dennistoun	Blochairn Rd/ Royston Rd	Blochairn Co-op	Complete 31/03/2013		4				
Shared Equity	3796B	Inner Urban	Southside Central	McNeil St/ Ballater St (site B)	New Gorbals H.A.	Complete 31/03/2014		5	3			
Shared Equity	3799B	Inner Urban	Anderston/City/Yorkhill	adj Yorkhill Park, Ferry Rd	Partick H.A.	Complete 31/03/2014		0	22			
Shared Equity	3807D	Inner Urban	Canal	19 Murano St	Queens Cross H.A.	Complete 31/03/2014		30	3			
Shared Equity	3882C	Inner Urban	Canal	Panmure St/ Firhill Rd	Queens Cross H.A.	Complete 31/03/2017			0	0	27	8
Shared Equity	3884C	City Centre	Calton	Great Eastern Hotel, 100 Duke St	Milnbank H.A.	Complete 31/03/2013		7				
Shared Equity	3887B	Outer Urban	Newlands/Auldburn	Kilmuir Cres, Arden Ph3	Glen Oaks H.A.	Complete 31/03/2015		0	0	4		
Shared Equity	4056B	Inner Urban	Anderston/City/Yorkhill	Brechin St, Woodside SS (part)	Glasgow West H.A.	Complete 31/03/2014		0	1			
Shared Equity	4057B	Inner Urban	Victoria Park	Byron St	Partick H.A.	Complete 31/03/2013		3				
Shared Equity	4170B	Outer Urban	Springburn/Robroyston	Auchinairn Rd/ Standburn Rd	Home in Scotland	Under Construction		3	3	7	0	4
Shared Equity	4273B	Inner Urban	Hillhead	Maltbarns Street	Queens Cross H.A.	Complete 31/03/2013		3				
Shared Equity	4288B	Inner Urban	Anderston/City/Yorkhill	Argyle St/ Lymburn St	Sanctuary Scotland H.A.	Complete 31/03/2013		1				
Shared Equity	4292B	Inner Urban	Govan	Dunsmuir St, St Saviour's PS	Govan H.A.	Complete 31/03/2016		7	2	0	3	
Shared Equity	4371B	Outer Urban	Maryhill	Viewmount Dr, Maryhill PS	Maryhill H.A.	Complete 31/03/2013		6				
Shared Equity	4383B	Outer Urban	Newlands/Auldburn	Kilmuir Dr/ Kilmuir Cres	Glen Oaks H.A.	Complete 31/03/2013		5				
Shared Equity	4414C	Inner Urban	Maryhill	Gairbraid Ave (Maryhill Locks Ph2)	Maryhill H.A.	Complete 31/03/2016		0	0	15	4	
Shared Equity	4428B	Inner Urban	Govan	Vicarfield St, Cartvale School	Govan H.A.	Complete 31/03/2016		8	4	6	2	
Shared Equity	4481B	Outer Urban	Greater Pollok	Muirshiel Cres, Burnbrae PS & Cent	Sanctuary Scotland H.A.	Complete 31/03/2015		0	32	4		
Shared Equity	4492A	Outer Urban	Baillieston	Langbar Cres/ Wellhouse Cres Ph7	Wellhouse Co-op	Complete 31/03/2016			0	0	10	
Shared Equity	4567	Inner Urban	Hillhead	Ancroft St/ Nansen St	Queens Cross H.A.	Complete 31/03/2014		0	16			
PRIVATE (Shared Equity) TOTAL								122	95	63	73	17

APPENDIX - RECENT HOUSE COMPLETIONS (2012-2017) (Excluding sites with a capacity of less than 4 units)

Tenure	Site Ref	Location	Ward	Address	Builder	Status	Completions				
							2012/13	2013/14	2014/15	2015/16	2016/17
Rented - HA/Coop	0253B	Inner Urban	Anderston/City/Yorkhill	Argyle St/ Shaftesbury St	Sanctuary Scotland H.A.	Complete 31/03/2015	0	31	18		
Rented - HA/Coop	0255B	Outer Urban	Linn	Manse Brae	Southside H.A.	Complete 31/03/2015		0	29		
Rented - Market	0318	Inner Urban	Govan	Middlesex St/ Portman St	Southside H.A.	Complete 31/03/2016			0	16	
Rented - HA/Coop	0452B	Inner Urban	Calton	Abercrombie St/Green St (S Calton)	Thenue H.A.	Complete 31/03/2013	17				
Rented - HA/Coop	0457J	Outer Urban	East Centre	Myreside St/ Rigby St	Link H.A.	Under Construction				0	45
Rented - HA/Coop	0760C	Outer Urban	Springburn/Robroyston	Broomfield Rd/Cardow Rd/Birnie Rd	North Glasgow H.A.	Complete 31/03/2013	1				
Rented - HA/Coop	1154	Outer Urban	Shettleston	166 Dalness St	West of Scotland H.A.	Complete 31/03/2013	17				
Rented - HA/Coop	1160A	Inner Urban	Langside	1163-1235 Cathcart Rd	Home in Scotland/Cathcart HA	Complete 31/03/2014	0	40			
Rented - Market	1160B	Inner Urban	Langside	1163-1235 Cathcart Rd	Home in Scotland	Complete 31/03/2014	0	26			
Rented - HA/Coop	1162B	Inner Urban	Langside	Somerville Dr/Lindoers St	Home in Scotland	Complete 31/03/2013	34				
Rented - HA/Coop	1423	Inner Urban	Southside Central	350 Cathcart Road	Govanhill H.A.	Complete 31/03/2013	34				
Rented - Market	1531K	Inner Urban	Southside Central	Queen Elizabeth Square Ph F	New Gorbals H.A.	Complete 31/03/2016			0	24	
Rented - HA/Coop	1617B	Inner Urban	Langside	10-16 Holmbank Ave	Sanctuary Scotland H.A.	Complete 31/03/2015		0	19		
Rented - HA/Coop	1715	Inner Urban	Calton	Rumford St/Reid St/Dunn St/Main St	Thenue H.A.	Complete 31/03/2014	30	17			
Rented - HA/Coop	2305B	Inner Urban	Govan	Golspie Street	Govan H.A.	Complete 31/03/2013	11				
Rented - HA/Coop	2794	Inner Urban	Langside	427 Tantallon Rd	Southside H.A.	Complete 31/03/2013	7				
Rented - HA/Coop	2925C	Outer Urban	Calton	Belvidere Hospital, London Road	Parkhead H.A.	Complete 31/03/2013	2				
Rented - HA/Coop	2930B	Inner Urban	Hillhead	Oban Dr, North Kelvinside SS	Queens Cross H.A.	Complete 31/03/2014	39	16			
Rented - HA/Coop	3004A	Inner Urban	Canal	Shuna St/ Hugo St	Sanctuary Scotland H.A.	Complete 31/03/2016			0	52	
Rented - HA/Coop	3296A	Outer Urban	North East	Conisborough Rd/ Brunstane Rd	GHA	Complete 31/03/2014	9	66			
Rented - HA/Coop	3443D	Outer Urban	Cardonald	67-83 Gleddoch Rd	Southside H.A.	Complete 31/03/2017				0	15
Rented - Market	3447B	Outer Urban	North East	Milncroft Rd/ Bankend St	Cube H.A.	Complete 31/03/2017			0	17	3
Rented - HA/Coop	3447D	Outer Urban	North East	Milncroft Rd/ Bankend St	Cube H.A.	Complete 31/03/2016			0	4	
Rented - HA/Coop	3447F	Outer Urban	North East	Bankend St	Cube H.A.	Complete 31/03/2017			0	25	1
Rented - HA/Coop	3466	Outer Urban	Canal	660 Balmore Rd	Loretto H.A.	Complete 31/03/2015	0	19	3		
Rented - Market	3502E	Inner Urban	Garscadden/Scotstounhill	Yoker Ferry Rd/ Eilerslie Cres	Cube H.A.	Complete 31/03/2017				0	46
Rented - HA/Coop	3796A	Inner Urban	Southside Central	McNeil St/ Ballater St (site B)	New Gorbals H.A.	Complete 31/03/2013	41				
Rented - HA/Coop	3799A	Inner Urban	Anderston/City/Yorkhill	adj Yorkhill Park, Ferry Rd	Partick H.A.	Complete 31/03/2014	0	43			
Rented - Market	3799C	Inner Urban	Anderston/City/Yorkhill	adj Yorkhill Park, Ferry Rd	Partick H.A.	Complete 31/03/2014	0	22			
Rented - HA/Coop	3807E	Inner Urban	Canal	19 Murano St	Queens Cross H.A.	Complete 31/03/2013	4				
Rented - HA/Coop	3877	Inner Urban	Calton	Yate St/ Law St/ Stamford St Ph10	West of Scotland H.A.	Complete 31/03/2017				0	18
Rented - HA/Coop	3879A	Inner Urban	Victoria Park	Broomhill Lane, Broomlea PS	Partick H.A.	Complete 31/03/2017				0	14
Rented - Market	3879B	Inner Urban	Victoria Park	Broomhill Lane, Broomlea PS	Partick H.A.	Complete 31/03/2017				0	18
Rented - Market	3882A	Inner Urban	Canal	Panmure St/ Firhill Rd	Queens Cross H.A.	Complete 31/03/2016		0	0	18	
Rented - HA/Coop	3882B	Inner Urban	Canal	Panmure St/ Firhill Rd	Queens Cross H.A.	Complete 31/03/2016		0	0	55	
Rented - HA/Coop	3887A	Outer Urban	Newlands/Auldburn	Kilmuir Cres, Arden Ph3	Glen Oaks H.A.	Complete 31/03/2014	0	35			
Rented - HA/Coop	4003	Inner Urban	Calton	830-840 Springfield Rd	Parkhead H.A.	Complete 31/03/2017				0	36
Rented - HA/Coop	4039E	Inner Urban	Anderston/City/Yorkhill	Argyle St/ Houldsworth St Ph2	Sanctuary Scotland H.A.	Complete 31/03/2013	72				
Rented - HA/Coop	4039F	Inner Urban	Anderston/City/Yorkhill	Argyle St/ Houldsworth St Ph3	Sanctuary Scotland H.A.	Complete 31/03/2016		0	35	74	
Rented - HA/Coop	4056A	Inner Urban	Anderston/City/Yorkhill	Brechin St, Woodside SS (part)	Glasgow West H.A.	Complete 31/03/2013	1				
Rented - HA/Coop	4058	Inner Urban	Victoria Park	Curle St/ Ferryden St	Sanctuary Scotland H.A.	Complete 31/03/2017				0	48
Rented - HA/Coop	4066	Outer Urban	Canal	Balmore Rd/ Eriboll St	Loretto H.A.	Complete 31/03/2017				0	55
Rented - HA/Coop	4153C	Inner Urban	Southside Central	Laurieston Ph1a	New Gorbals H.A.	Complete 31/03/2015	0	0	201		
Rented - Market	4153F	Inner Urban	Southside Central	Laurieston Ph1b	New Gorbals H.A.	Complete 31/03/2017			0	0	39

APPENDIX - RECENT HOUSE COMPLETIONS (2012-2017) (Excluding sites with a capacity of less than 4 units)

Tenure	Site Ref	Location	Ward	Address	Builder	Status	Completions				
							2012/13	2013/14	2014/15	2015/16	2016/17
Rented - HA/Coop	4156	City Centre	Dennistoun	Duke St/ High St	GHA	Complete 31/03/2014	0	46			
Rented - HA/Coop	4170A	Outer Urban	Springburn/Robroyston	Auchinairn Rd/ Standburn Rd	Home in Scotland	Under Construction	0	20	16	0	37
Rented - HA/Coop	4200	Inner Urban	Canal	626-630 Keppochhill Rd	West of Scotland H.A.	Complete 31/03/2015	0	29	1		
Rented - Market	4261	Outer Urban	Linn	100 Croftfoot Rd, St Julie's PS	GHA	Complete 31/03/2016		0	26	6	
Rented - HA/Coop	4273A	Inner Urban	Hillhead	Maltbarns Street	Queens Cross H.A.	Complete 31/03/2014	4	10			
Rented - HA/Coop	4279	Inner Urban	Govan	Summertown Rd/ Briton St	GHA	Complete 31/03/2013	42				
Rented - HA/Coop	4286B	Inner Urban	Shettleston	Pettigrew St (South) Ph2	Shettleston H.A.	Complete 31/03/2014	0	30			
Rented - Market	4286C	Inner Urban	Shettleston	Pettigrew St (North) Ph3	Shettleston H.A.	Complete 31/03/2015		0	24		
Rented - HA/Coop	4292A	Inner Urban	Govan	Dunsmuir St, St Saviour's PS	Govan H.A.	Complete 31/03/2013	27				
Rented - HA/Coop	4383A	Outer Urban	Newlands/Auldburn	Kilmuir Dr/ Kilmuir Cres	Glen Oaks H.A.	Complete 31/03/2013	5				
Rented - HA/Coop	4387	Outer Urban	Shettleston	Dalness St, Braidfauld House	Tollcross H.A.	Complete 31/03/2015		0	47		
Rented - HA/Coop	4390	Outer Urban	Shettleston	1196 Tollcross Rd	Loretto H.A.	Complete 31/03/2014	0	26			
Rented - HA/Coop	4394	Inner Urban	Shettleston	Quarryknowe St/ Caroline St	Parkhead H.A.	Complete 31/03/2016					85
Rented - HA/Coop	4408	Outer Urban	Newlands/Auldburn	Capelrig St, Carnwadric PS	GHA	Complete 31/03/2015	0	46	2		
Rented - HA/Coop	4414B	Inner Urban	Maryhill	Gairbraid Ave (Maryhill Locks Ph2)	Maryhill H.A.	Complete 31/03/2015	0	21	85		
Rented - HA/Coop	4416A	Outer Urban	Langside	Prospecthill, Toryglen TRA Ph1	GHA	Complete 31/03/2016				0	100
Rented - HA/Coop	4419	Inner Urban	Dennistoun	Fountainwell Rd/Dr (Sighthill TRA)	GHA	Complete 31/03/2016				0	141
Rented - HA/Coop	4420A	Inner Urban	Calton	Whitevale St (Gallowgate Ph1)	GHA	Complete 31/03/2014	0	62			
Rented - HA/Coop	4421A	Outer Urban	East Centre	Marfield St/ Carntynehall Rd	GHA	Complete 31/03/2015		0	57		
Rented - HA/Coop	4421B	Outer Urban	East Centre	Marfield St/ Stenton St	GHA	Complete 31/03/2015		0	43		
Rented - HA/Coop	4428A	Inner Urban	Govan	Vicarfield St, Cartvale School	Govan H.A.	Complete 31/03/2014	20	41			
Rented - HA/Coop	4429	Outer Urban	Newlands/Auldburn	Mamore St	Bield H.A.	Complete 31/03/2013	30				
Rented - HA/Coop	4435A	Outer Urban	Springburn/Robroyston	1 Belmont Rd, Huntershill Ct	Loretto H.A.	Complete 31/03/2013	10				
Rented - HA/Coop	4435B	Outer Urban	Springburn/Robroyston	1 Belmont Rd, Huntershill Ct	Loretto H.A.	Complete 31/03/2015		0	49		
Rented - HA/Coop	4479	Outer Urban	Newlands/Auldburn	Kyleakin Rd, St Louise's PS	Glen Oaks H.A.	Complete 31/03/2017				0	48
Rented - HA/Coop	4480	Outer Urban	East Centre	Bellrock Cres, Bellrock NS	Scottish Veterans H.A.	Complete 31/03/2015	0	0	21		
Rented - HA/Coop	4481A	Outer Urban	Greater Pollok	Muirshiel Cres, Burnbrae PS & Cent	Sanctuary Scotland H.A.	Complete 31/03/2014	0	44			
Rented - HA/Coop	4487B	Inner Urban	Calton	Springfield Rd, C'wealth Games Vil	Thenue H.A.	Complete 31/03/2016	0	0	189	11	
Rented - HA/Coop	4487C	Inner Urban	Calton	Springfield Rd, C'wealth Games Vil	West of Scotland H.A.	Complete 31/03/2016	0	0	96	6	
Rented - HA/Coop	4487D	Inner Urban	Calton	Springfield Rd, C'wealth Games Vil	GHA	Complete 31/03/2016	0	0	92	6	
Rented - HA/Coop	4489	Outer Urban	Canal	Bilsland Dr (Comet Bar)	Cube H.A.	Complete 31/03/2017				0	34
Rented - HA/Coop	4492B	Outer Urban	Baillieston	Langbar Cres/ Wellhouse Cres Ph7	Wellhouse Co-op	Complete 31/03/2016		0	33	7	
Rented - HA/Coop	4494A	Outer Urban	Cardonald	Paisley Rd West/Mosspark Boulevard	Southside H.A.	Complete 31/03/2016			0	34	
Rented - HA/Coop	4494B	Outer Urban	Cardonald	Paisley Rd West/Mosspark Boulevard	Loretto H.A.	Complete 31/03/2016			0	20	
Rented - HA/Coop	4525	Outer Urban	Drumchapel/Annie'sland	Netherton Rd/ Tambowie St Ph2	GHA	Complete 31/03/2015		13	36		
Rented - HA/Coop	4526	Outer Urban	Garscadden/Scotstounhill	10 & 20 Kingsway Ct, Kingsway MSFs	GHA	Complete 31/03/2017			0	50	66
Rented - HA/Coop	4544	Outer Urban	Drumchapel/Annie'sland	141-159 Dunkenny Rd	Cernach H.A.	Complete 31/03/2014	16	6			
Rented - HA/Coop	4575	Inner Urban	Calton	Adj to 83 Green St	Thenue H.A.	Complete 31/03/2014	0	8			
Rented - HA/Coop	4628	Outer Urban	Calton	Canmore St/Cuthelton St, Fire Stat	Parkhead H.A.	Complete 31/03/2015		0	26		
Rented - HA/Coop	4639	Inner Urban	Langside	Holmlea Rd, Holmlea NS	Home in Scotland	Complete 31/03/2015		0	16		
Rented - HA/Coop	4642A	Inner Urban	Newlands/Auldburn	Shawbridge TRA	GHA	Complete 31/03/2017				0	47
Rented - HA/Coop	4645	Inner Urban	Shettleston	Fernan St/ Old Shettleston Rd	Shettleston H.A.	Complete 31/03/2017				0	29
Rented - HA/Coop	4648	Outer Urban	Drumchapel/Annie'sland	213 Bearsden Rd (Annie'sland Ch)	Sanctuary Scotland H.A.	Complete 31/03/2016			0	24	
Rented - HA/Coop	4650	Outer Urban	Springburn/Robroyston	Ryehill Rd, inc Barmulloch PS	GHA	Complete 31/03/2016		0	0	157	
Rented - HA/Coop	4651	Inner Urban	Dennistoun	Rosemount St, Rosemount MSFs	GHA	Complete 31/03/2017			0	58	42
Rented - HA/Coop	4657	Outer Urban	Govan	Craigton Dr, Tinto Park	Home in Scotland	Complete 31/03/2016			4	67	
Rented - HA/Coop	4666	Inner Urban	Calton	Canmore St/ Ogilvie St	Tollcross H.A.	Complete 31/03/2017				0	45

APPENDIX - RECENT HOUSE COMPLETIONS (2012-2017) (Excluding sites with a capacity of less than 4 units)

Tenure	Site Ref	Location	Ward	Address	Builder	Status	Completions				
							2012/13	2013/14	2014/15	2015/16	2016/17
Rented - Market	4700	Outer Urban	Govan	Holmfauld Rd/ Govan Rd	Home in Scotland	Complete 31/03/2017			0	20	40
Rented - HA/Coop	4743	Outer Urban	East Centre	55 Calvay Rd	Calvay H.A.	Complete 31/03/2016			0	4	
SOCIAL RENTED TOTAL							473	717	1168	1081	726