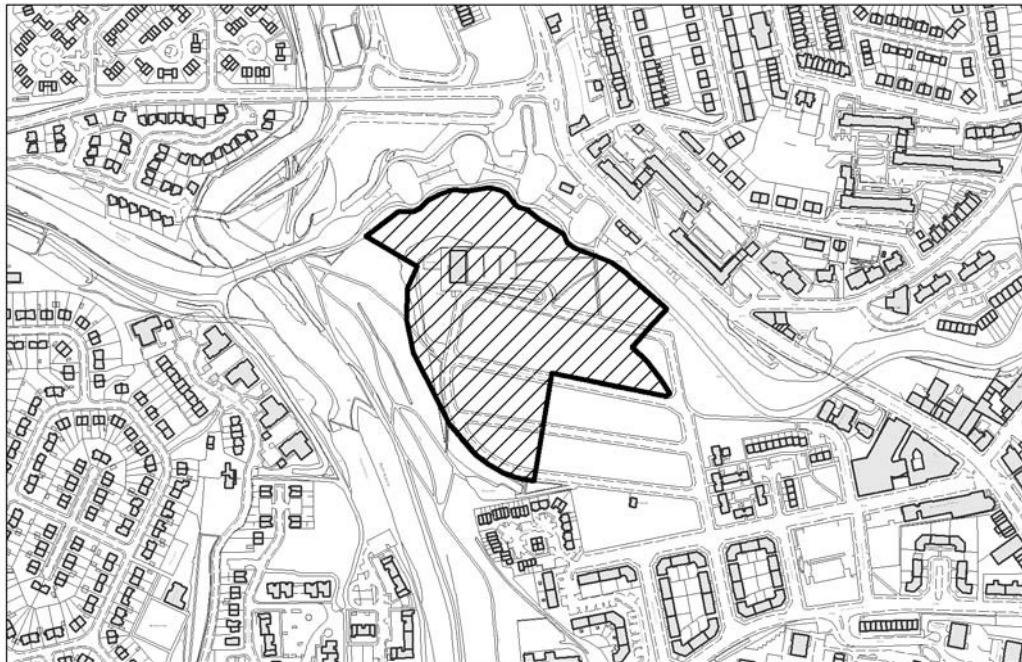


Proposal Reference:	Location:	Description:
H001	Maryhill Locks, Collina St.	Proposal for the development of approximately 221 owner occupied houses on the area mapped below within the Maryhill Transformational Regeneration Area

Please note that any mapping is for illustrative purposes only and is not true to any marked scale.
 © Crown Copyright and Database Right 2014. All rights are reserved. OS Licence number 100023379.



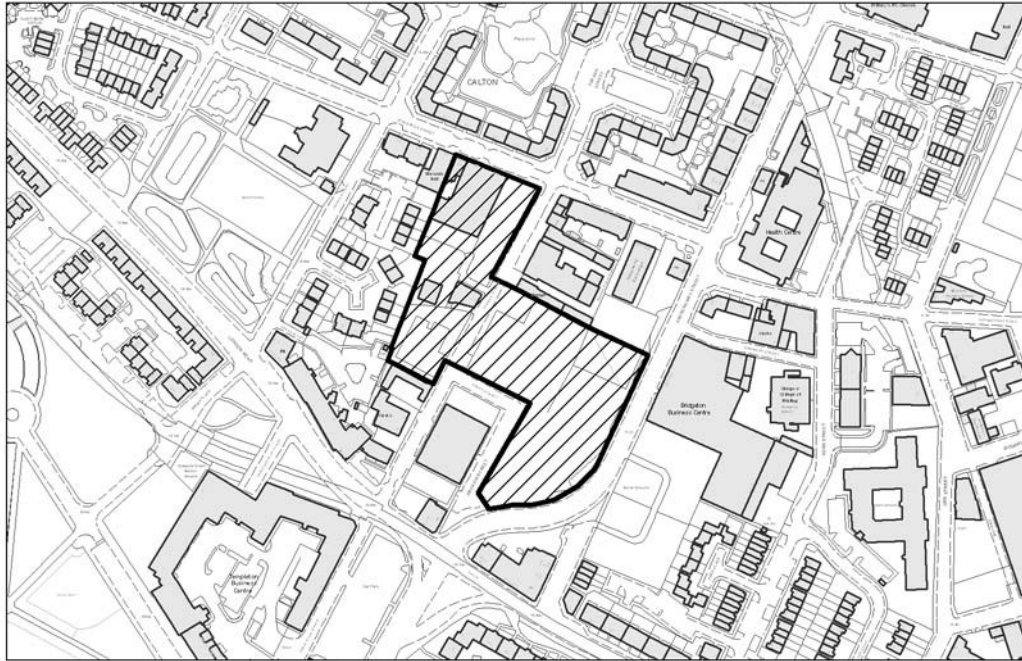
Proposal:

This is an existing proposal, already included in the agreed 2012 private sector housing land supply. It is programmed to be on site before 2019. Planning law requires the Council to notify neighbouring premises where it is carrying a proposal forward into the new City Development Plan.

Any Ordnance Survey mapping included within this document is provided by Glasgow City Council under licence from Ordnance Survey in order to fulfil its public function to make available Council-held public domain information. Persons viewing this mapping should contact Ordnance Survey Copyright for advice where they wish to license Ordnance Survey (OS) mapping/map data for their own use. The OS website can be found at www.ordnancesurvey.co.uk

Proposal Reference:	Location:	Description:
H002	Abercrombie Street / Green Street (South Calton).	Proposal for the development of approximately 90 affordable houses on the area mapped below.

Please note that any mapping is for illustrative purposes only and is not true to any marked scale.
 © Crown Copyright and Database Right 2014. All rights are reserved. OS Licence number 100023379.



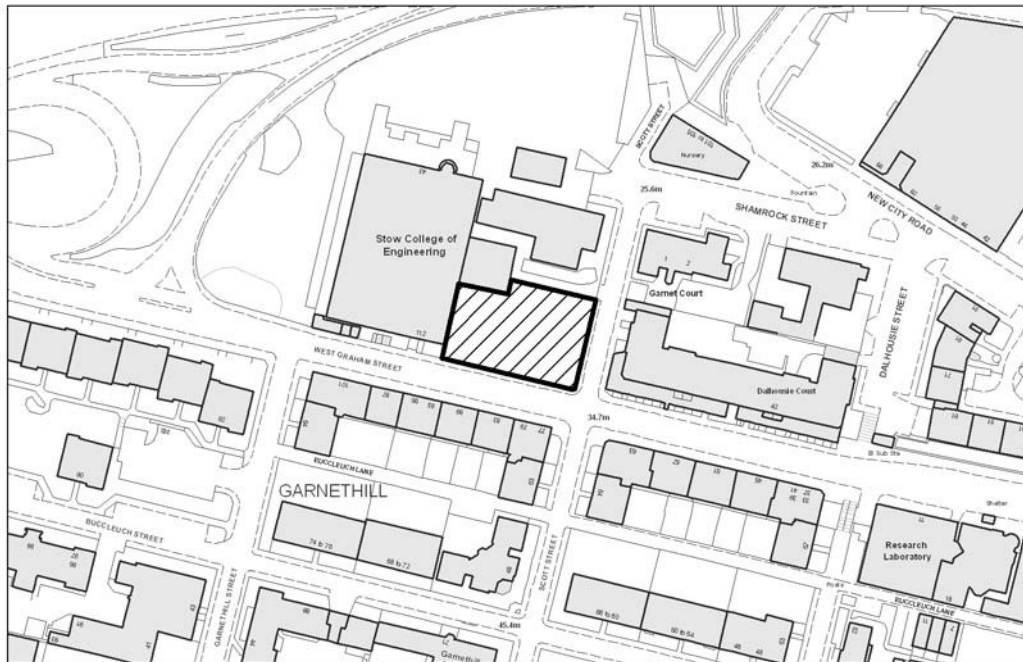
Proposal:

This is an existing proposal, already included in the agreed 2012 affordable sector housing land supply. It is not programmed to be on site before 2019. Planning law requires the Council to notify neighbouring premises where it is carrying a proposal forward into the new City Development Plan.

Any Ordnance Survey mapping included within this document is provided by Glasgow City Council under licence from Ordnance Survey in order to fulfil its public function to make available Council-held public domain information. Persons viewing this mapping should contact Ordnance Survey Copyright for advice where they wish to license Ordnance Survey (OS) mapping/map data for their own use. The OS website can be found at www.ordnancesurvey.co.uk

Proposal Reference:	Location:	Description:
H003	West Graham Street / Scott Street (West)	Proposal for the development of approximately 50 owner occupied houses on the area mapped below.

Please note that any mapping is for illustrative purposes only and is not true to any marked scale.
 © Crown Copyright and Database Right 2014. All rights are reserved. OS Licence number 100023379.



Proposal:

This is an existing proposal, already included in the agreed 2012 private sector housing land supply. It is not programmed to be on site before 2019. Planning law requires the Council to notify neighbouring premises where it is carrying a proposal forward into the new City Development Plan.

Any Ordnance Survey mapping included within this document is provided by Glasgow City Council under licence from Ordnance Survey in order to fulfil its public function to make available Council-held public domain information. Persons viewing this mapping should contact Ordnance Survey Copyright for advice where they wish to license Ordnance Survey (OS) mapping/map data for their own use. The OS website can be found at www.ordnancesurvey.co.uk

Proposal Reference:	Location:	Description:
H004	Bunhouse Road/ Kelvin Walkway	Proposal for the development of approximately 86 houses on the area mapped below.

Please note that any mapping is for illustrative purposes only and is not true to any marked scale.
 © Crown Copyright and Database Right 2014. All rights are reserved. OS Licence number 100023379.



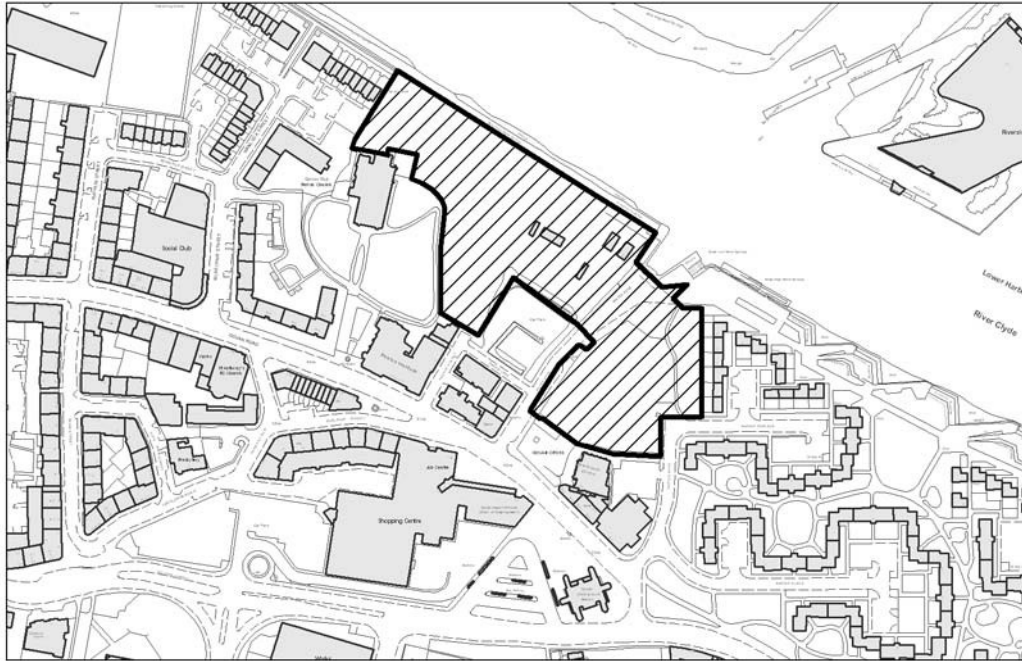
Proposal:

This is an existing proposal, already included in the agreed 2012 affordable sector housing land supply. It is programmed to be on site before 2019. Planning law requires the Council to notify neighbouring premises where it is carrying a proposal forward into the new City Development Plan.

Any Ordnance Survey mapping included within this document is provided by Glasgow City Council under licence from Ordnance Survey in order to fulfil its public function to make available Council-held public domain information. Persons viewing this mapping should contact Ordnance Survey Copyright for advice where they wish to license Ordnance Survey (OS) mapping/map data for their own use. The OS website can be found at www.ordnancesurvey.co.uk

Proposal Reference:	Location:	Description:
H005	Water Row.	Proposal for the development of 50 owner occupied houses and 50 affordable houses on the area mapped below.

Please note that any mapping is for illustrative purposes only and is not true to any marked scale.
 © Crown Copyright and Database Right 2014. All rights are reserved. OS Licence number 100023379.



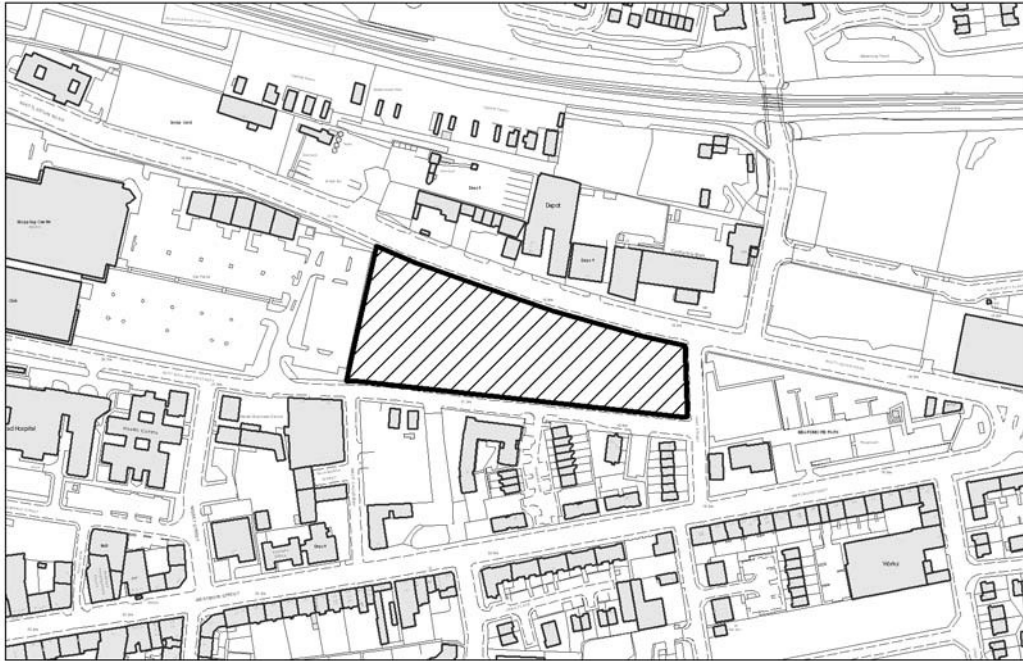
Proposal:

This is an existing proposal, already included in the agreed 2012 private sector and affordable sector housing land supplies. It is not programmed to be on site before 2019. Planning law requires the Council to notify neighbouring premises where it is carrying a proposal forward into the new City Development Plan.

Any Ordnance Survey mapping included within this document is provided by Glasgow City Council under licence from Ordnance Survey in order to fulfil its public function to make available Council-held public domain information. Persons viewing this mapping should contact Ordnance Survey Copyright for advice where they wish to license Ordnance Survey (OS) mapping/map data for their own use. The OS website can be found at www.ordnancesurvey.co.uk

Proposal Reference:	Location:	Description:
H006	Parkhead Forge/ 3 Westmuir Street.	Proposal for the development of approximately 111 owner occupied houses on the area mapped below.

Please note that any mapping is for illustrative purposes only and is not true to any marked scale.
 © Crown Copyright and Database Right 2014. All rights are reserved. OS Licence number 100023379.



Proposal:

This is an existing proposal, already included in the agreed 2012 private sector housing land supply. It is not programmed to be on site before 2019. Planning law requires the Council to notify neighbouring premises where it is carrying a proposal forward into the new City Development Plan.

Any Ordnance Survey mapping included within this document is provided by Glasgow City Council under licence from Ordnance Survey in order to fulfil its public function to make available Council-held public domain information. Persons viewing this mapping should contact Ordnance Survey Copyright for advice where they wish to license Ordnance Survey (OS) mapping/map data for their own use. The OS website can be found at www.ordnancesurvey.co.uk

Proposal Reference:	Location:	Description:
H007	201 Victoria Road / Butterbiggins Road.	Proposal for the development of approximately 67 affordable houses on the area mapped below.

Please note that any mapping is for illustrative purposes only and is not true to any marked scale.
 © Crown Copyright and Database Right 2014. All rights are reserved. OS Licence number 100023379.



Proposal:

This is an existing proposal, already included in the agreed 2012 affordable sector housing land supply. It is programmed to be on site before 2019. Planning law requires the Council to notify neighbouring premises where it is carrying a proposal forward into the new City Development Plan.

Any Ordnance Survey mapping included within this document is provided by Glasgow City Council under licence from Ordnance Survey in order to fulfil its public function to make available Council-held public domain information. Persons viewing this mapping should contact Ordnance Survey Copyright for advice where they wish to license Ordnance Survey (OS) mapping/map data for their own use. The OS website can be found at www.ordnancesurvey.co.uk

Proposal Reference:	Location:	Description:
H008	Rear of Thornliebank Industrial Estate.	Proposal for the development of approximately 75 owner occupied houses on the area mapped below

Please note that any mapping is for illustrative purposes only and is not true to any marked scale.
 © Crown Copyright and Database Right 2014. All rights are reserved. OS Licence number 100023379.



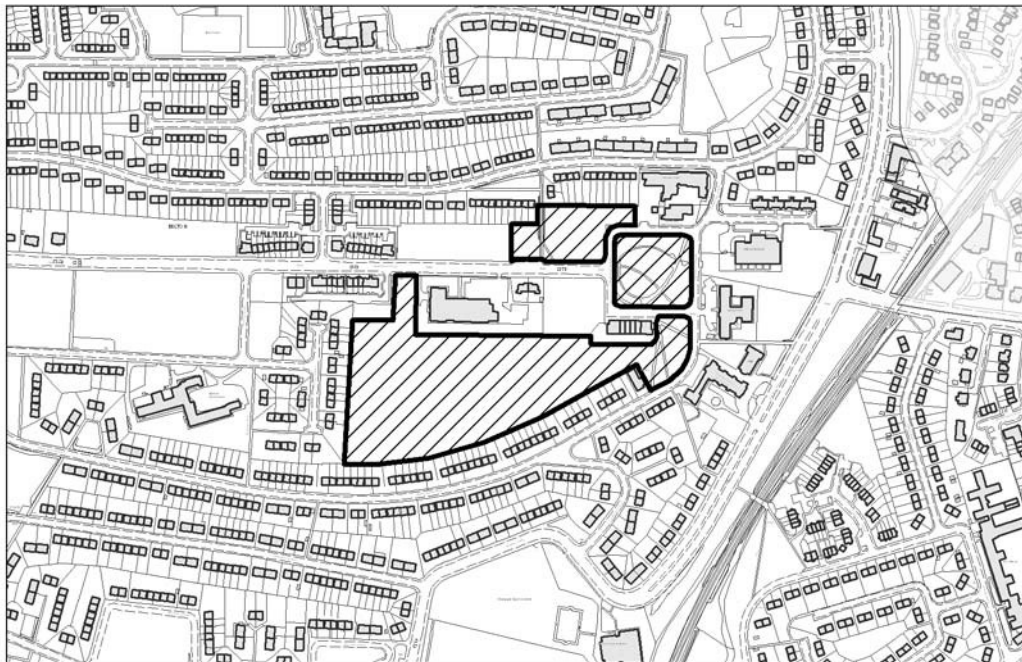
Proposal:

This is an existing proposal, already included in the agreed 2012 private sector housing land supply. It is programmed to be on site before 2019. Planning law requires the Council to notify neighbouring premises where it is carrying a proposal forward into the new City Development Plan.

Any Ordnance Survey mapping included within this document is provided by Glasgow City Council under licence from Ordnance Survey in order to fulfil its public function to make available Council-held public domain information. Persons viewing this mapping should contact Ordnance Survey Copyright for advice where they wish to license Ordnance Survey (OS) mapping/map data for their own use. The OS website can be found at www.ordnancesurvey.co.uk

Proposal Reference:	Location:	Description:
H009	Ronaldsay St/ Liddesdale Sq	Proposal for the development of approximately 136 owner occupied houses on the area mapped below

Please note that any mapping is for illustrative purposes only and is not true to any marked scale.
 © Crown Copyright and Database Right 2014. All rights are reserved. OS Licence number 100023379.



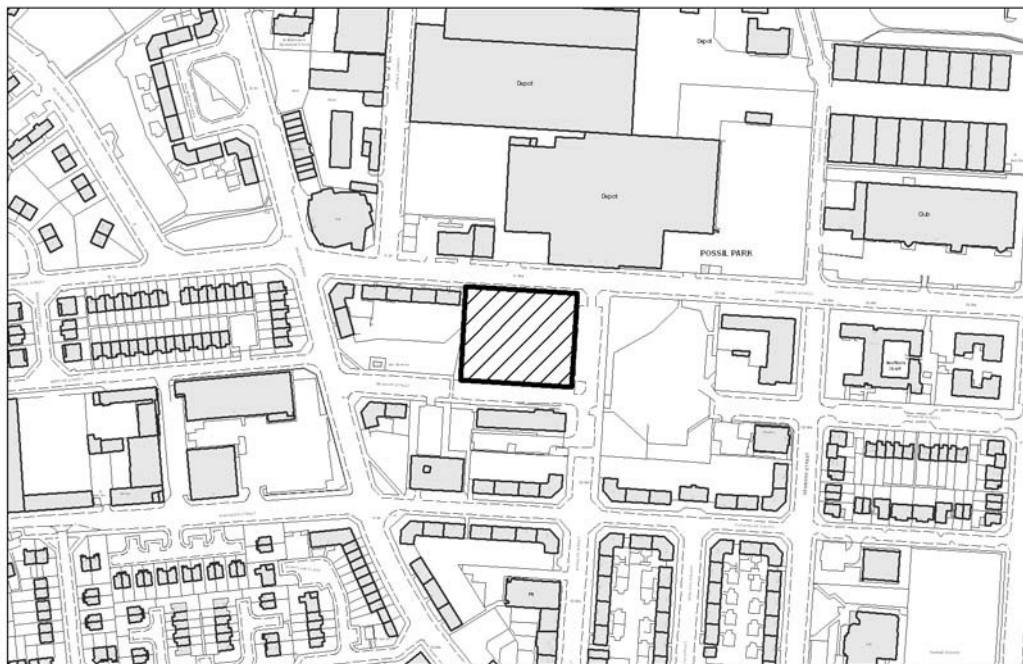
Proposal:

This is an existing proposal, already included in the agreed 2012 private sector housing land supply. It is not programmed to be on site before 2019. Planning law requires the Council to notify neighbouring premises where it is carrying a proposal forward into the new City Development Plan.

Any Ordnance Survey mapping included within this document is provided by Glasgow City Council under licence from Ordnance Survey in order to fulfil its public function to make available Council-held public domain information. Persons viewing this mapping should contact Ordnance Survey Copyright for advice where they wish to license Ordnance Survey (OS) mapping/map data for their own use. The OS website can be found at www.ordnancesurvey.co.uk

Proposal Reference:	Location:	Description:
H010	Hawthorn Street / Saracen Street	Proposal for the development of approximately 51 affordable houses on the area mapped below.

Please note that any mapping is for illustrative purposes only and is not true to any marked scale.
 © Crown Copyright and Database Right 2014. All rights are reserved. OS Licence number 100023379.



Proposal:

This is an existing proposal, already included in the agreed 2012 affordable sector housing land supply. It is programmed to be on site before 2019. Planning law requires the Council to notify neighbouring premises where it is carrying a proposal forward into the new City Development Plan.

Any Ordnance Survey mapping included within this document is provided by Glasgow City Council under licence from Ordnance Survey in order to fulfil its public function to make available Council-held public domain information. Persons viewing this mapping should contact Ordnance Survey Copyright for advice where they wish to license Ordnance Survey (OS) mapping/map data for their own use. The OS website can be found at www.ordnancesurvey.co.uk

Proposal Reference:	Location:	Description:
H011	Standburn Road / Wallacewell Road.	Proposal for the development of approximately 200 owner occupied houses on the area mapped below.

Please note that any mapping is for illustrative purposes only and is not true to any marked scale.
 © Crown Copyright and Database Right 2016. All rights are reserved. OS Licence number 100023379.



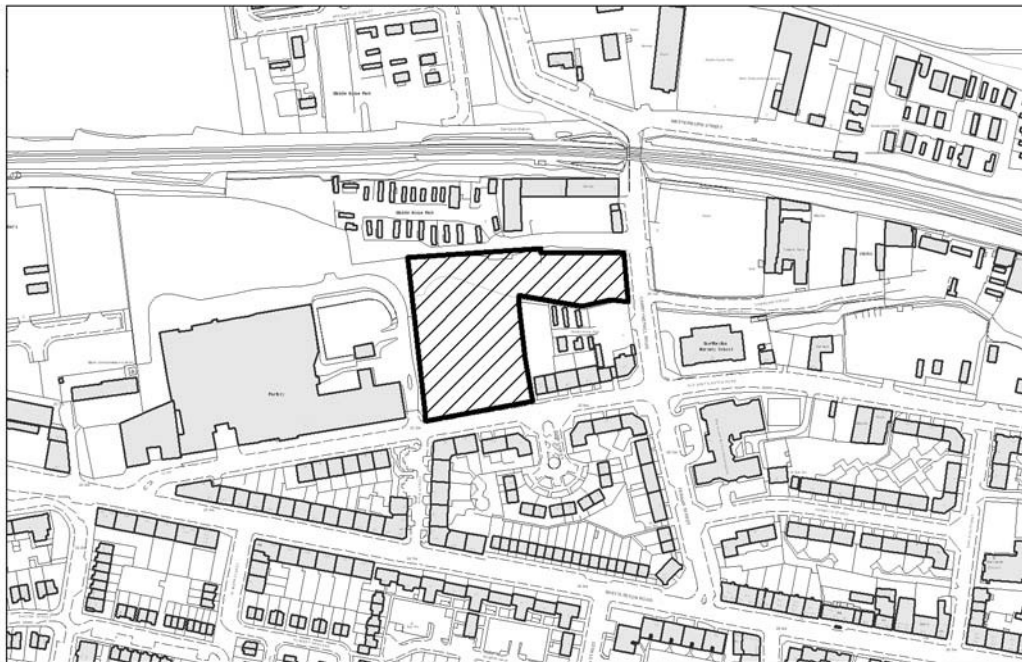
Proposal:

This is an existing proposal, already included in the agreed 2012 private sector housing land supply. It is not programmed to be on site before 2019. Part of the site is affected by the proposed extension to the Local Nature Reserve. Planning law requires the Council to notify neighbouring premises where it is carrying a proposal forward into the new City Development Plan.

Any Ordnance Survey mapping included within this document is provided by Glasgow City Council under licence from Ordnance Survey in order to fulfil its public function to make available Council-held public domain information. Persons viewing this mapping should contact Ordnance Survey Copyright for advice where they wish to license Ordnance Survey (OS) mapping/map data for their own use. The OS website can be found at www.ordnancesurvey.co.uk

Proposal Reference:	Location:	Description:
H012	Old Station Road / Carntynehall Road.	Proposal for the development of approximately 77 owner occupied houses on the area mapped below.

Please note that any mapping is for illustrative purposes only and is not true to any marked scale.
 © Crown Copyright and Database Right 2014. All rights are reserved. OS Licence number 100023379.



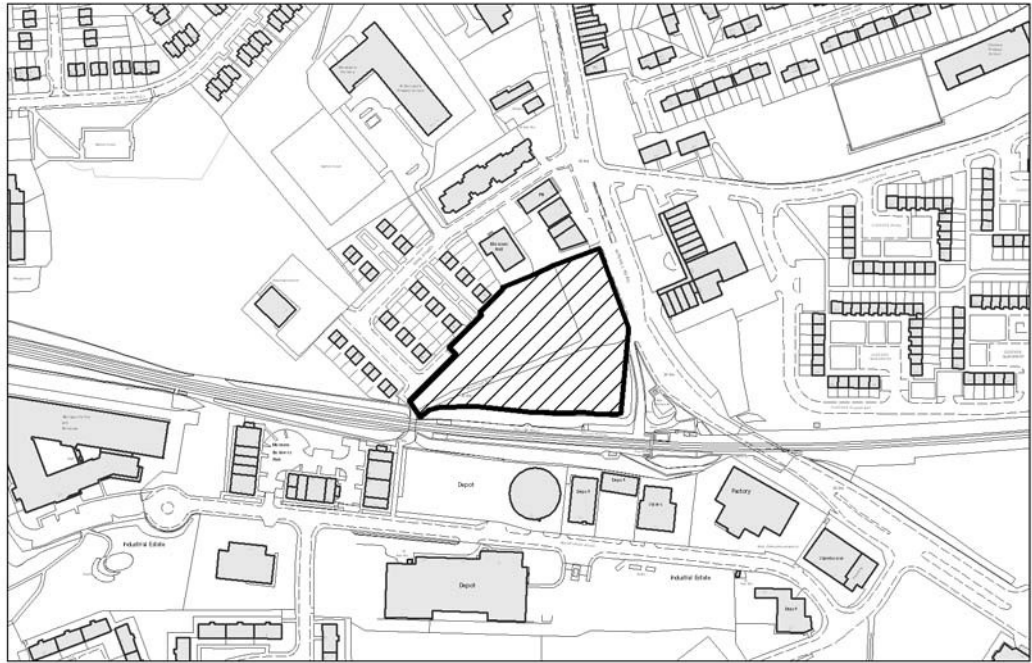
Proposal:

This is an existing proposal, already included in the agreed 2012 private sector housing land supply. It is not programmed to be on site before 2019. Planning law requires the Council to notify neighbouring premises where it is carrying a proposal forward into the new City Development Plan.

Any Ordnance Survey mapping included within this document is provided by Glasgow City Council under licence from Ordnance Survey in order to fulfil its public function to make available Council-held public domain information. Persons viewing this mapping should contact Ordnance Survey Copyright for advice where they wish to license Ordnance Survey (OS) mapping/map data for their own use. The OS website can be found at www.ordnancesurvey.co.uk

Proposal Reference:	Location:	Description:
H013	Woodhead Path / Nitshill Road.	Proposal for the development of 62 owner occupied houses on the area mapped below.

Please note that any mapping is for illustrative purposes only and is not true to any marked scale.
 © Crown Copyright and Database Right 2014. All rights are reserved. OS Licence number 100023379.



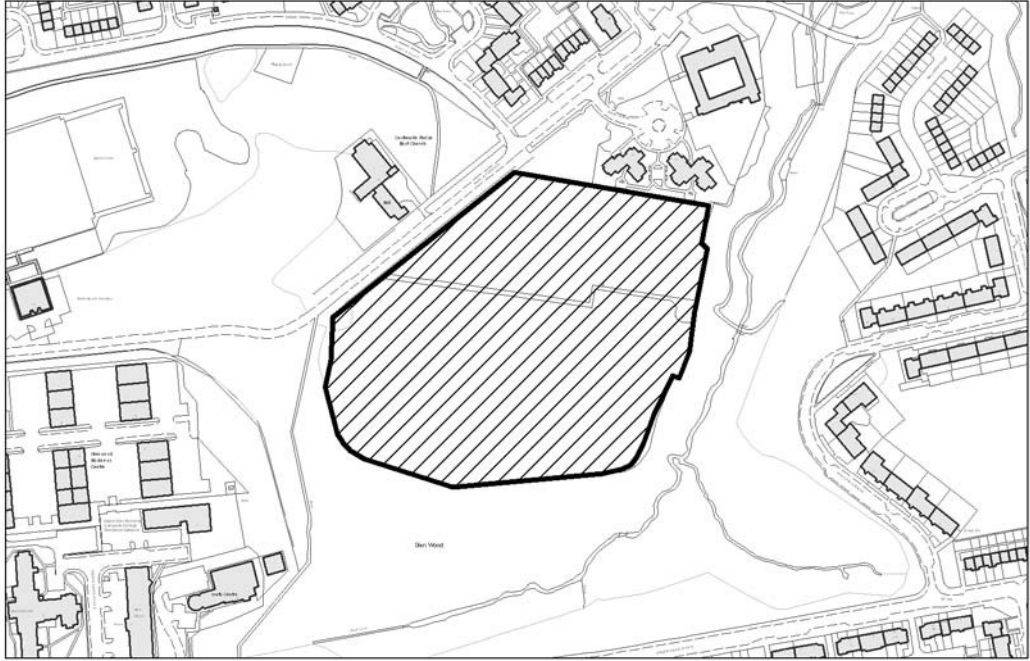
Proposal:

This is an existing proposal, already included in the agreed 2012 private sector housing land supply. It is not programmed to be on site before 2019. Planning law requires the Council to notify neighbouring premises where it is carrying a proposal forward into the new City Development Plan.

Any Ordnance Survey mapping included within this document is provided by Glasgow City Council under licence from Ordnance Survey in order to fulfil its public function to make available Council-held public domain information. Persons viewing this mapping should contact Ordnance Survey Copyright for advice where they wish to license Ordnance Survey (OS) mapping/map data for their own use. The OS website can be found at www.ordnancesurvey.co.uk

Proposal Reference:	Location:	Description:
H014	Barlia Terrace/ Barlia Nursery.	Proposal for the development of approximately 54 owner occupied houses on the area mapped below.

Please note that any mapping is for illustrative purposes only and is not true to any marked scale.
 © Crown Copyright and Database Right 2014. All rights are reserved. OS Licence number 100023379.



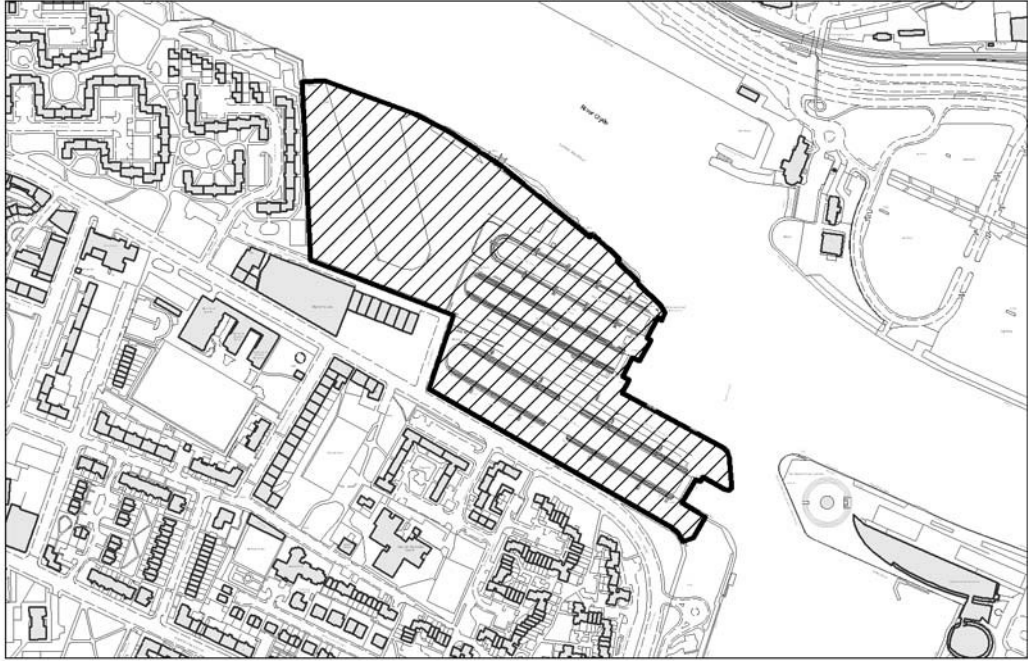
Proposal:

This is an existing proposal, already included in the agreed 2012 private sector housing land supply. It is programmed to be on site before 2019. Planning law requires the Council to notify neighbouring premises where it is carrying a proposal forward into the new City Development Plan.

Any Ordnance Survey mapping included within this document is provided by Glasgow City Council under licence from Ordnance Survey in order to fulfil its public function to make available Council-held public domain information. Persons viewing this mapping should contact Ordnance Survey Copyright for advice where they wish to license Ordnance Survey (OS) mapping/map data for their own use. The OS website can be found at www.ordnancesurvey.co.uk

Proposal Reference:	Location:	Description:
H015	Govan Graving Docks, Govan Road.	Proposal for the development of 700 owner occupied houses and 100 affordable houses on the area mapped below.

Please note that any mapping is for illustrative purposes only and is not true to any marked scale.
 © Crown Copyright and Database Right 2014. All rights are reserved. OS Licence number 100023379.



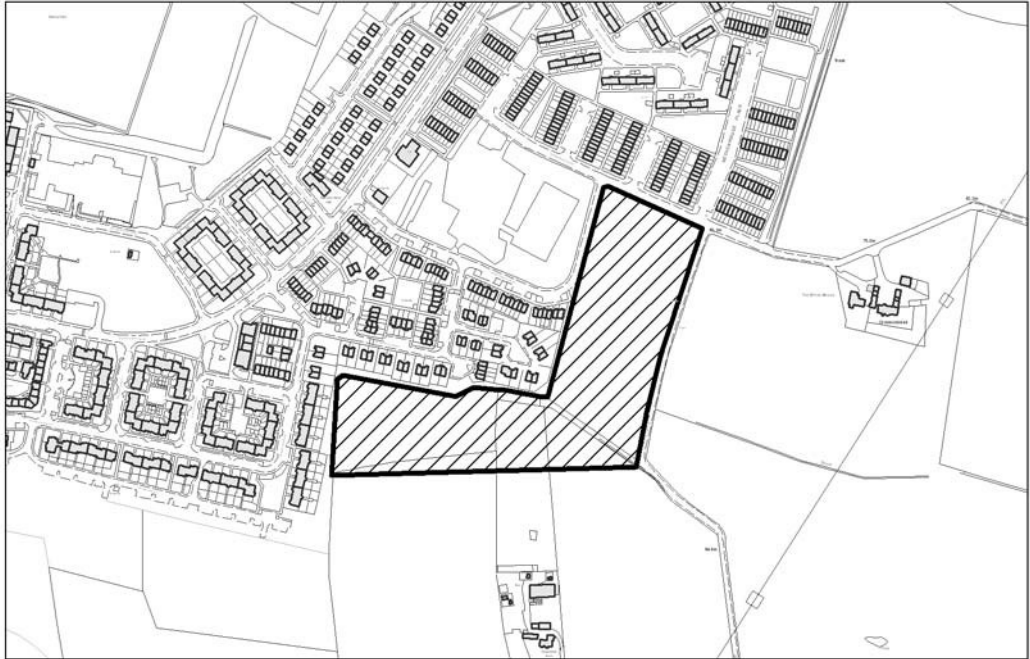
Proposal:

This is an existing proposal, already included in the agreed 2012 private sector and affordable sector housing land supplies. It is not programmed to be on site before 2019. Planning law requires the Council to notify neighbouring premises where it is carrying a proposal forward into the new City Development Plan.

Any Ordnance Survey mapping included within this document is provided by Glasgow City Council under licence from Ordnance Survey in order to fulfil its public function to make available Council-held public domain information. Persons viewing this mapping should contact Ordnance Survey Copyright for advice where they wish to license Ordnance Survey (OS) mapping/map data for their own use. The OS website can be found at www.ordnancesurvey.co.uk

Proposal Reference:	Location:	Description:
H016	Dungeonhill Road/ Netherhouse Road.	Proposal for the development of approximately 125 owner occupied houses on the area mapped below.

Please note that any mapping is for illustrative purposes only and is not true to any marked scale.
 © Crown Copyright and Database Right 2014. All rights are reserved. OS Licence number 100023379.



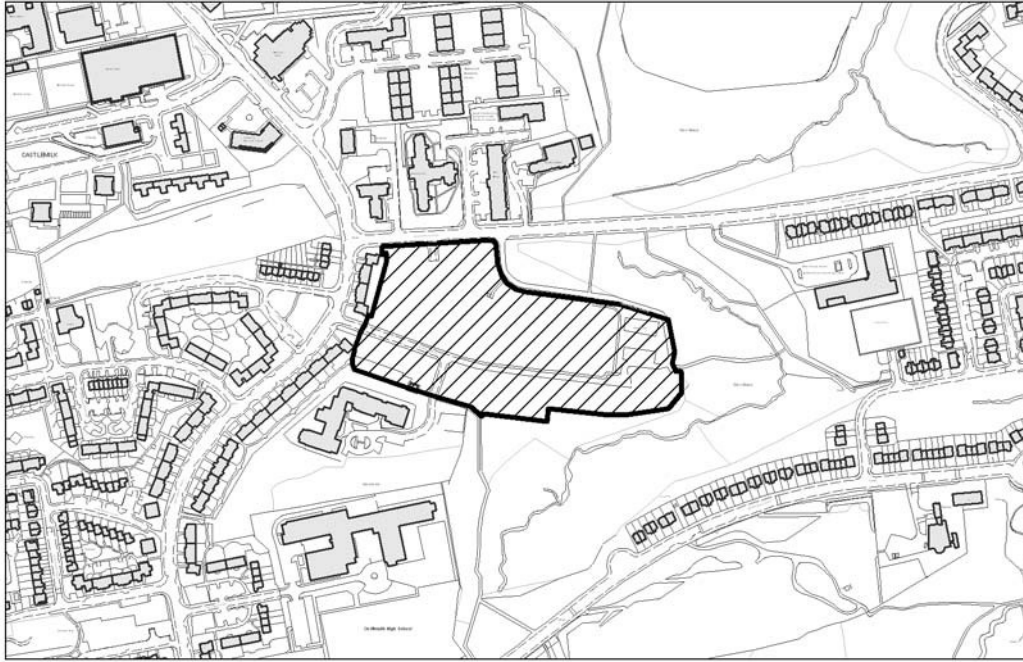
Proposal:

This is an existing proposal, already included in the agreed 2012 private sector housing land supply. It is not programmed to be on site before 2019. Planning law requires the Council to notify neighbouring premises where it is carrying a proposal forward into the new City Development Plan.

Any Ordnance Survey mapping included within this document is provided by Glasgow City Council under licence from Ordnance Survey in order to fulfil its public function to make available Council-held public domain information. Persons viewing this mapping should contact Ordnance Survey Copyright for advice where they wish to license Ordnance Survey (OS) mapping/map data for their own use. The OS website can be found at www.ordnancesurvey.co.uk

Proposal Reference:	Location:	Description:
H017	Ardencraig Road/ Bogany Terrace.	Proposal for the development of approximately 124 owner occupied houses on the area mapped below.

Please note that any mapping is for illustrative purposes only and is not true to any marked scale.
 © Crown Copyright and Database Right 2014. All rights are reserved. OS Licence number 100023379.



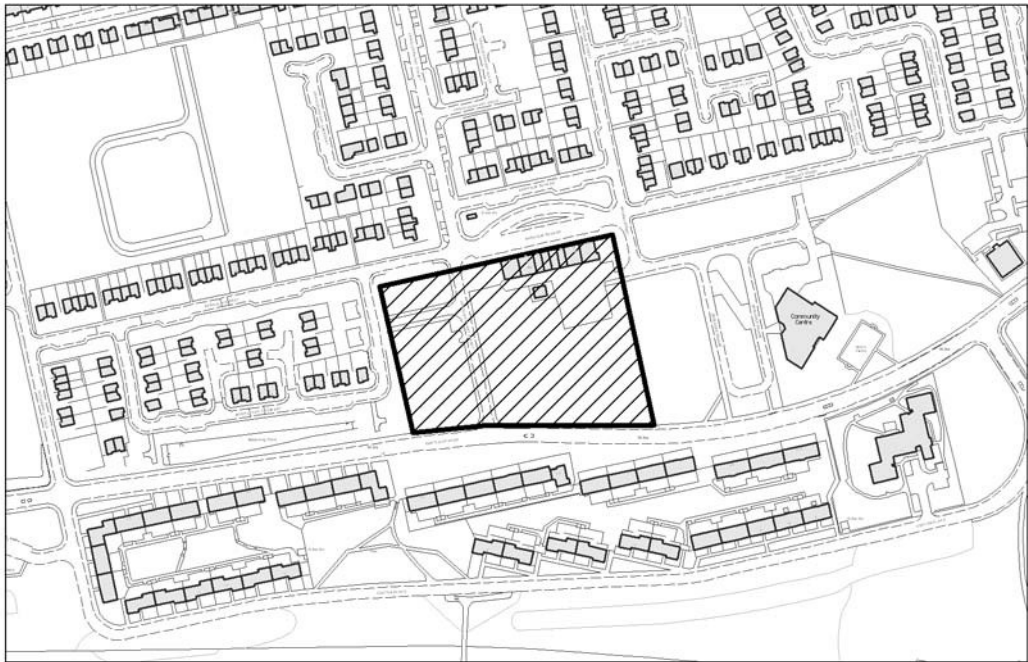
Proposal:

This is an existing proposal, already included in the agreed 2012 private sector housing land supply. It is programmed to be on site before 2019. Planning law requires the Council to notify neighbouring premises where it is carrying a proposal forward into the new City Development Plan.

Any Ordnance Survey mapping included within this document is provided by Glasgow City Council under licence from Ordnance Survey in order to fulfil its public function to make available Council-held public domain information. Persons viewing this mapping should contact Ordnance Survey Copyright for advice where they wish to license Ordnance Survey (OS) mapping/map data for their own use. The OS website can be found at www.ordnancesurvey.co.uk

Proposal Reference:	Location:	Description:
H018	Gartloch Road (Commercial Area)	Proposal for the development of approximately 78 owner occupied houses on the area mapped below within Garthamlock New Neighbourhood.

Please note that any mapping is for illustrative purposes only and is not true to any marked scale.
 © Crown Copyright and Database Right 2014. All rights are reserved. OS Licence number 100023379.



Proposal:

This is an existing proposal, already included in the agreed 2012 private sector housing land supply. It is programmed to be on site before 2019. Planning law requires the Council to notify neighbouring premises where it is carrying a proposal forward into the new City Development Plan.

Any Ordnance Survey mapping included within this document is provided by Glasgow City Council under licence from Ordnance Survey in order to fulfil its public function to make available Council-held public domain information. Persons viewing this mapping should contact Ordnance Survey Copyright for advice where they wish to license Ordnance Survey (OS) mapping/map data for their own use. The OS website can be found at www.ordnancesurvey.co.uk

Proposal Reference:	Location:	Description:
H019	Abbeycraig Road/ St Collettes Primary School.	Proposal for the development of approximately 124 houses on the area mapped below.

Please note that any mapping is for illustrative purposes only and is not true to any marked scale.

© Crown Copyright and Database Right 2014. All rights are reserved. OS Licence number 100023379.



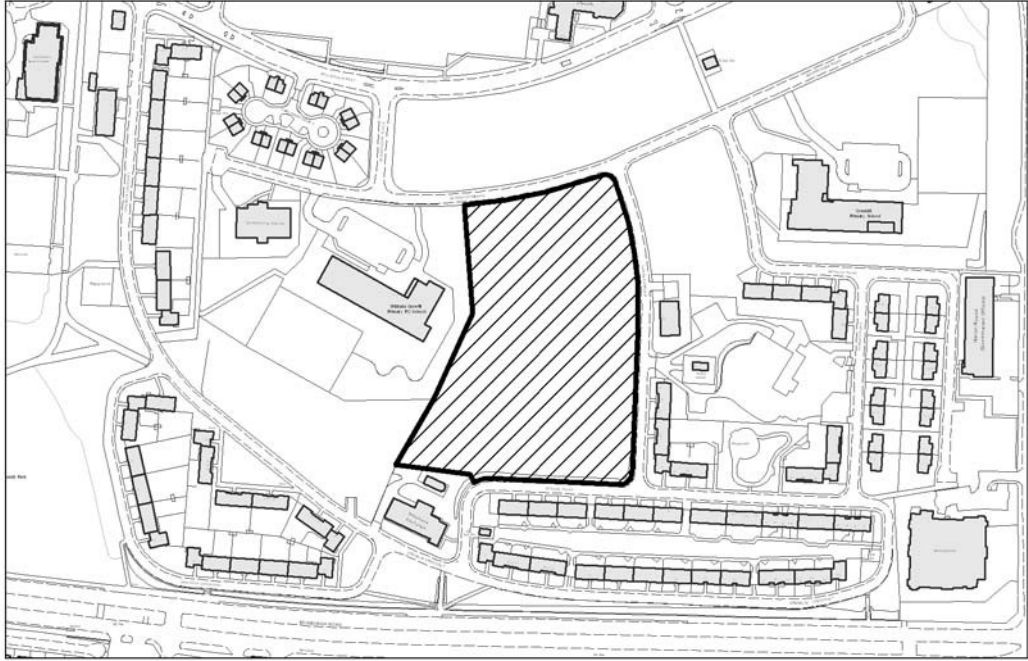
Proposal:

This is an existing proposal, already included in the agreed 2012 private sector housing land supply. It is not programmed to be on site before 2019. Planning law requires the Council to notify neighbouring premises where it is carrying a proposal forward into the new City Development Plan.

Any Ordnance Survey mapping included within this document is provided by Glasgow City Council under licence from Ordnance Survey in order to fulfil its public function to make available Council-held public domain information. Persons viewing this mapping should contact Ordnance Survey Copyright for advice where they wish to license Ordnance Survey (OS) mapping/map data for their own use. The OS website can be found at www.ordnancesurvey.co.uk

Proposal Reference:	Location:	Description:
H020	Skerryvore Road/ St Gregory's Secondary School.	Proposal for the development of approximately 70 owner occupied houses on the area mapped below.

Please note that any mapping is for illustrative purposes only and is not true to any marked scale.
 © Crown Copyright and Database Right 2014. All rights are reserved. OS Licence number 100023379.



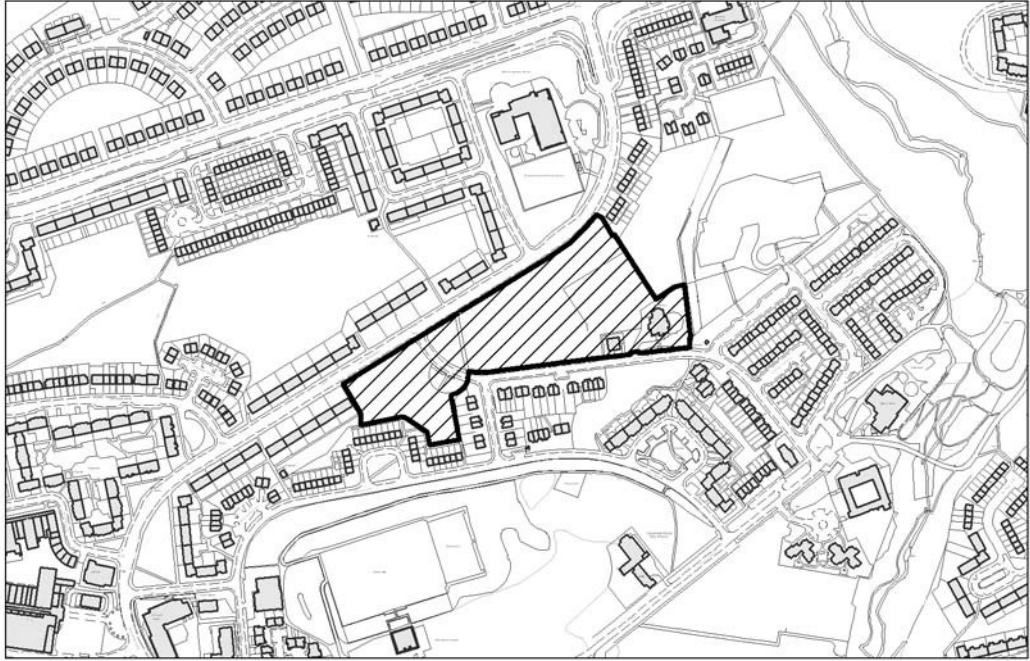
Proposal:

This is an existing proposal, already included in the agreed 2012 private sector housing land supply. It is not programmed to be on site before 2019. Planning law requires the Council to notify neighbouring premises where it is carrying a proposal forward into the new City Development Plan.

Any Ordnance Survey mapping included within this document is provided by Glasgow City Council under licence from Ordnance Survey in order to fulfil its public function to make available Council-held public domain information. Persons viewing this mapping should contact Ordnance Survey Copyright for advice where they wish to license Ordnance Survey (OS) mapping/map data for their own use. The OS website can be found at www.ordnancesurvey.co.uk

Proposal Reference:	Location:	Description:
H021	Machrie Road 'Braeside'	Proposal for the development of approximately 99 owner occupied houses on the area mapped below.

Please note that any mapping is for illustrative purposes only and is not true to any marked scale.
 © Crown Copyright and Database Right 2014. All rights are reserved. OS Licence number 100023379.



Proposal:

This is an existing proposal, already included in the agreed 2012 private sector housing land supply. It is programmed to be on site before 2019. Planning law requires the Council to notify neighbouring premises where it is carrying a proposal forward into the new City Development Plan.

Any Ordnance Survey mapping included within this document is provided by Glasgow City Council under licence from Ordnance Survey in order to fulfil its public function to make available Council-held public domain information. Persons viewing this mapping should contact Ordnance Survey Copyright for advice where they wish to license Ordnance Survey (OS) mapping/map data for their own use. The OS website can be found at www.ordnancesurvey.co.uk

Proposal Reference:	Location:	Description:
H022	Dyke Road/ Spiers Close	Proposal for the development of approximately 60 owner occupied houses on the area mapped below.

Please note that any mapping is for illustrative purposes only and is not true to any marked scale.

© Crown Copyright and Database Right 2014. All rights are reserved. OS Licence number 100023379.



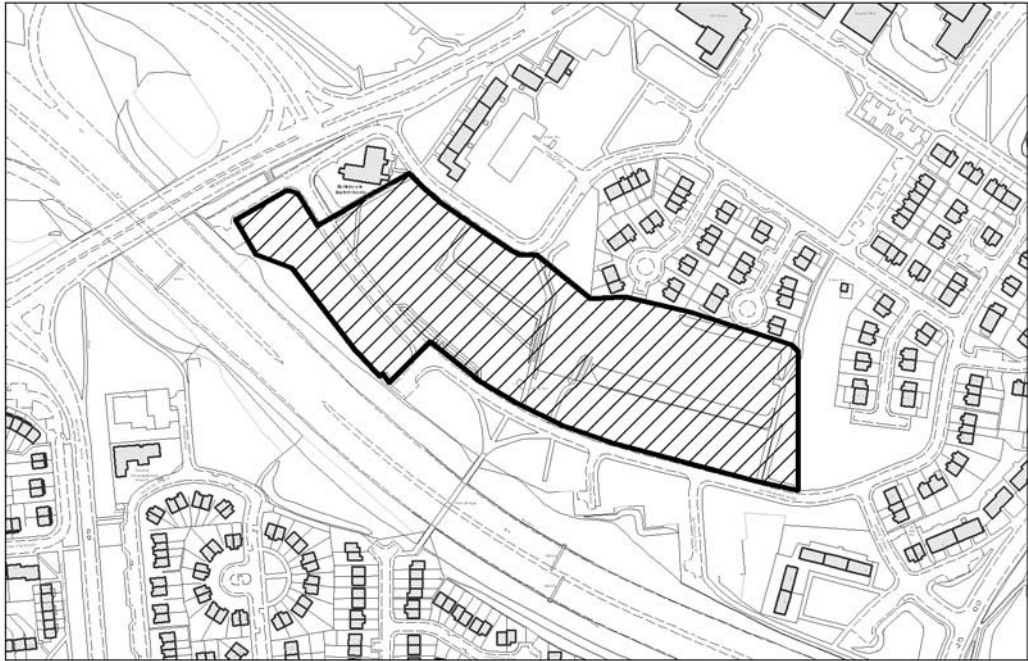
Proposal:

This is an existing proposal, already included in the agreed 2012 private sector housing land supply. It is not programmed to be on site before 2019. Planning law requires the Council to notify neighbouring premises where it is carrying a proposal forward into the new City Development Plan.

Any Ordnance Survey mapping included within this document is provided by Glasgow City Council under licence from Ordnance Survey in order to fulfil its public function to make available Council-held public domain information. Persons viewing this mapping should contact Ordnance Survey Copyright for advice where they wish to license Ordnance Survey (OS) mapping/map data for their own use. The OS website can be found at www.ordnancesurvey.co.uk

Proposal Reference:	Location:	Description:
H024	Arnisdale Road/ Kildermorie Road.	Proposal for the development of approximately 99 owner occupied houses on the area mapped below.

Please note that any mapping is for illustrative purposes only and is not true to any marked scale.
 © Crown Copyright and Database Right 2014. All rights are reserved. OS Licence number 100023379.



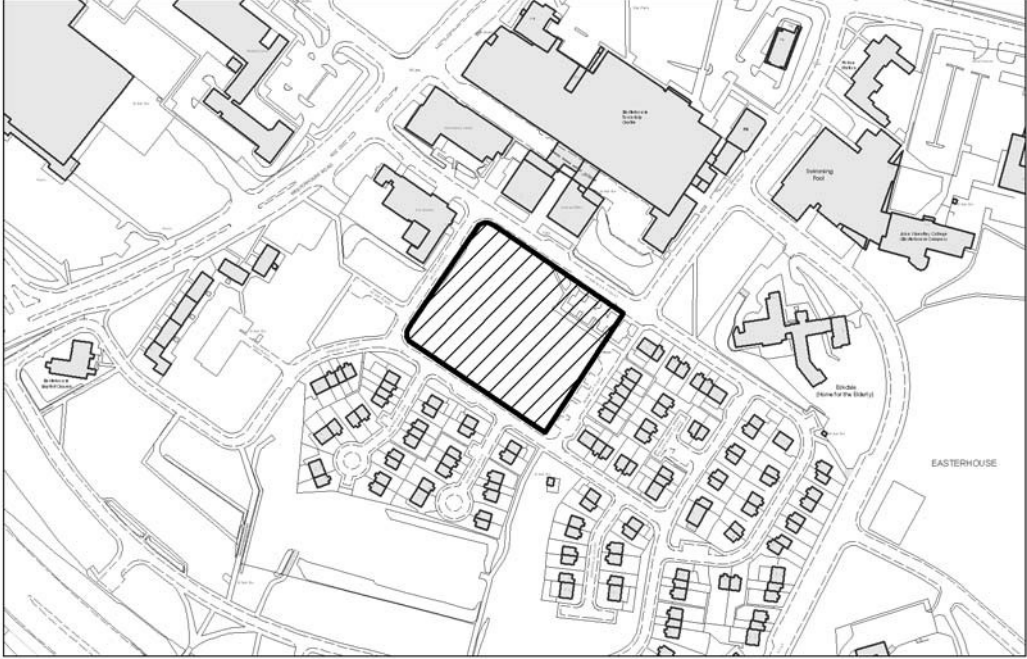
Proposal:

This is an existing proposal, already included in the agreed 2012 private sector housing land supply. It is not programmed to be on site before 2019. Planning law requires the Council to notify neighbouring premises where it is carrying a proposal forward into the new City Development Plan.

Any Ordnance Survey mapping included within this document is provided by Glasgow City Council under licence from Ordnance Survey in order to fulfil its public function to make available Council-held public domain information. Persons viewing this mapping should contact Ordnance Survey Copyright for advice where they wish to license Ordnance Survey (OS) mapping/map data for their own use. The OS website can be found at www.ordnancesurvey.co.uk

Proposal Reference:	Location:	Description:
H025	Shandwick Street / Grudie Street Phase 3.	Proposal for the development of approximately 50 affordable houses on the area mapped below.

Please note that any mapping is for illustrative purposes only and is not true to any marked scale.
 © Crown Copyright and Database Right 2014. All rights are reserved. OS Licence number 100023379.



Proposal:

This is an existing proposal, already included in the agreed 2012 affordable sector housing land supply. It is not programmed to be on site before 2019. Planning law requires the Council to notify neighbouring premises where it is carrying a proposal forward into the new City Development Plan.

Any Ordnance Survey mapping included within this document is provided by Glasgow City Council under licence from Ordnance Survey in order to fulfil its public function to make available Council-held public domain information. Persons viewing this mapping should contact Ordnance Survey Copyright for advice where they wish to license Ordnance Survey (OS) mapping/map data for their own use. The OS website can be found at www.ordnancesurvey.co.uk

Proposal Reference:	Location:	Description:
H026	Aberdalgie Road (South Blairtummock)	Proposal for the development of approximately 230 owner occupied houses on the area mapped below.

Please note that any mapping is for illustrative purposes only and is not true to any marked scale.
 © Crown Copyright and Database Right 2014. All rights are reserved. OS Licence number 100023379.



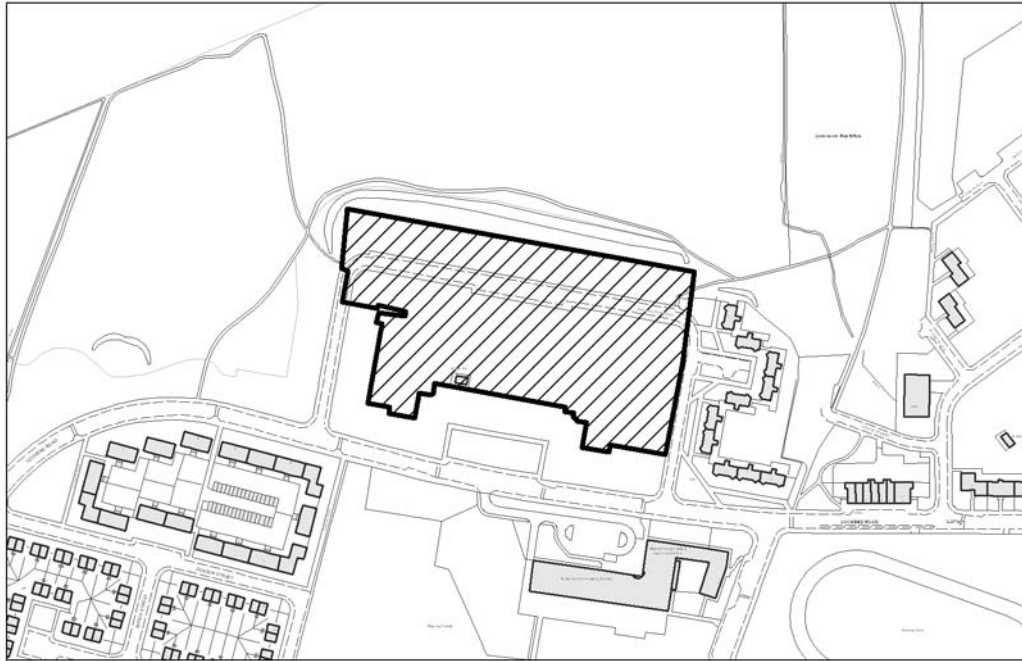
Proposal:

This is an existing proposal, already included in the agreed 2012 private sector housing land supply. It is programmed to be on site before 2019. Planning law requires the Council to notify neighbouring premises where it is carrying a proposal forward into the new City Development Plan.

Any Ordnance Survey mapping included within this document is provided by Glasgow City Council under licence from Ordnance Survey in order to fulfil its public function to make available Council-held public domain information. Persons viewing this mapping should contact Ordnance Survey Copyright for advice where they wish to license Ordnance Survey (OS) mapping/map data for their own use. The OS website can be found at www.ordnancesurvey.co.uk

Proposal Reference:	Location:	Description:
H027	Baldragon Road	Proposal for the development of approximately 99 owner occupied houses on the area mapped below.

Please note that any mapping is for illustrative purposes only and is not true to any marked scale.
 © Crown Copyright and Database Right 2014. All rights are reserved. OS Licence number 100023379.



Proposal:

This is an existing proposal, already included in the agreed 2012 private sector housing land supply. It is not programmed to be on site before 2019. Planning law requires the Council to notify neighbouring premises where it is carrying a proposal forward into the new City Development Plan.

Any Ordnance Survey mapping included within this document is provided by Glasgow City Council under licence from Ordnance Survey in order to fulfil its public function to make available Council-held public domain information. Persons viewing this mapping should contact Ordnance Survey Copyright for advice where they wish to license Ordnance Survey (OS) mapping/map data for their own use. The OS website can be found at www.ordnancesurvey.co.uk

Proposal Reference:	Location:	Description:
H028	566 Dalmarnock Road	Proposal for the development of approximately 200 owner occupied houses on the area mapped below.

Please note that any mapping is for illustrative purposes only and is not true to any marked scale.
 © Crown Copyright and Database Right 2014. All rights are reserved. OS Licence number 100023379.



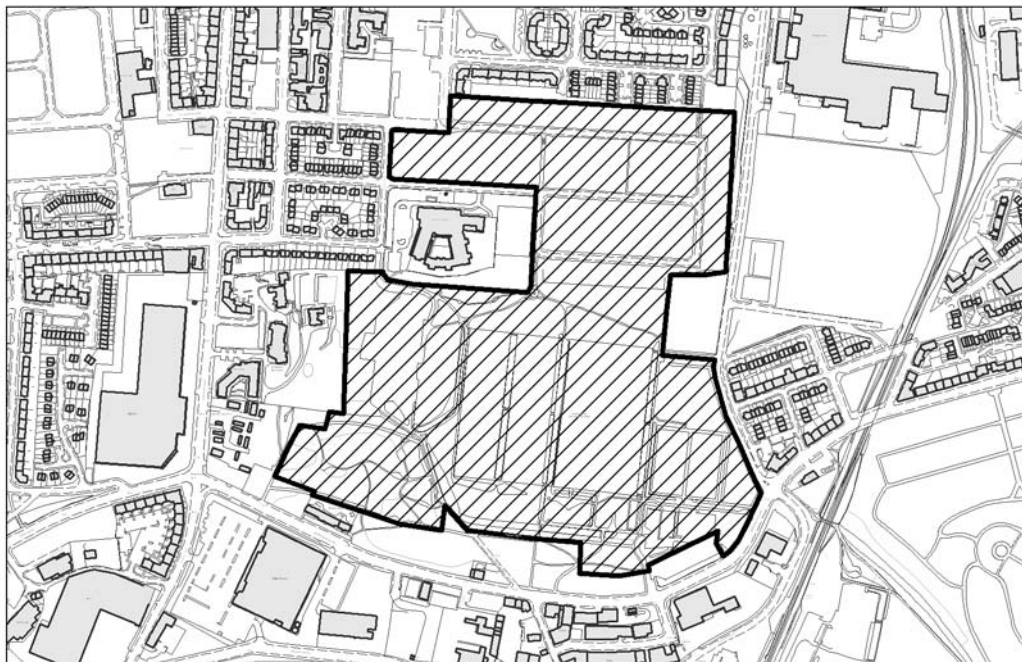
Proposal:

This is an existing proposal, already included in the agreed 2012 private sector housing land supply. It is not programmed to be on site before 2019. Planning law requires the Council to notify neighbouring premises where it is carrying a proposal forward into the new City Development Plan.

Any Ordnance Survey mapping included within this document is provided by Glasgow City Council under licence from Ordnance Survey in order to fulfil its public function to make available Council-held public domain information. Persons viewing this mapping should contact Ordnance Survey Copyright for advice where they wish to license Ordnance Survey (OS) mapping/map data for their own use. The OS website can be found at www.ordnancesurvey.co.uk

Proposal Reference:	Location:	Description:
H029	Cowlairs/ East Keppoch	Proposal for the development of approximately 750 owner occupied houses on the area mapped below within the Ruchill/Keppoch New Neighbourhood boundary

Please note that any mapping is for illustrative purposes only and is not true to any marked scale.
 © Crown Copyright and Database Right 2014. All rights are reserved. OS Licence number 100023379.



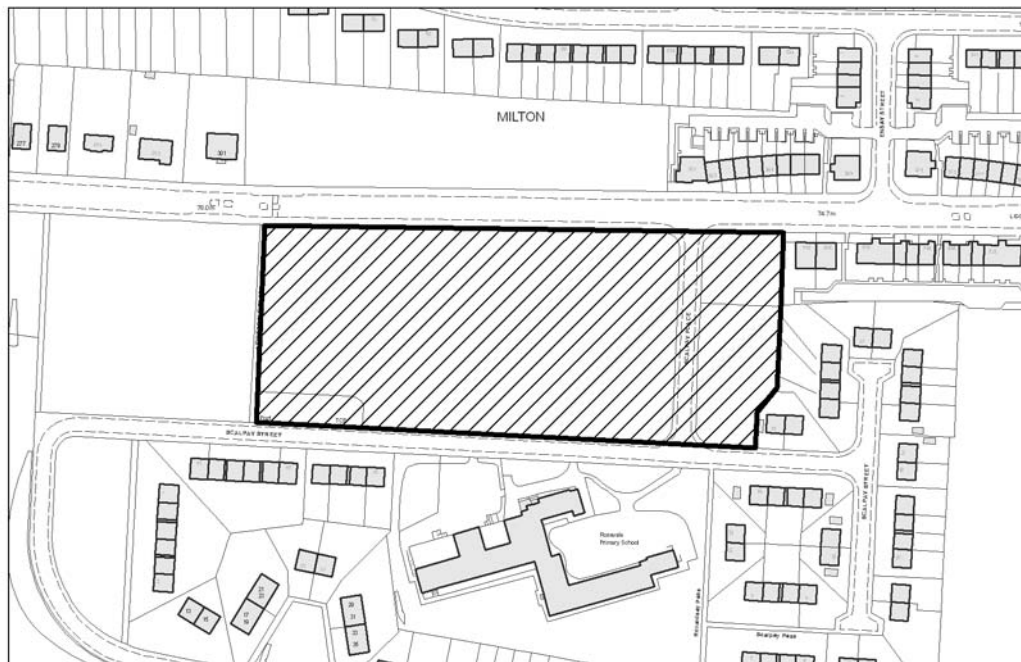
Proposal:

This is an existing proposal, already included in the agreed 2012 private sector housing land supply. It is not programmed to be on site before 2019. Planning law requires the Council to notify neighbouring premises where it is carrying a proposal forward into the new City Development Plan.

Any Ordnance Survey mapping included within this document is provided by Glasgow City Council under licence from Ordnance Survey in order to fulfil its public function to make available Council-held public domain information. Persons viewing this mapping should contact Ordnance Survey Copyright for advice where they wish to license Ordnance Survey (OS) mapping/map data for their own use. The OS website can be found at www.ordnancesurvey.co.uk

Proposal Reference:	Location:	Description:
H030	Liddesdale Road (south)	Proposal for the development of approximately 50 owner occupied houses on the area mapped below.

Please note that any mapping is for illustrative purposes only and is not true to any marked scale.
 © Crown Copyright and Database Right 2014. All rights are reserved. OS Licence number 100023379.



Proposal:

This is an existing proposal, already included in the agreed 2012 private sector housing land supply. It is not programmed to be on site before 2019. Planning law requires the Council to notify neighbouring premises where it is carrying a proposal forward into the new City Development Plan.

Any Ordnance Survey mapping included within this document is provided by Glasgow City Council under licence from Ordnance Survey in order to fulfil its public function to make available Council-held public domain information. Persons viewing this mapping should contact Ordnance Survey Copyright for advice where they wish to license Ordnance Survey (OS) mapping/map data for their own use. The OS website can be found at www.ordnancesurvey.co.uk

Proposal Reference:	Location:	Description:
H031	South of Easterhill Street.	Proposal for the development of approximately 68 affordable houses on the area mapped below.

Please note that any mapping is for illustrative purposes only and is not true to any marked scale.
 © Crown Copyright and Database Right 2014. All rights are reserved. OS Licence number 100023379.



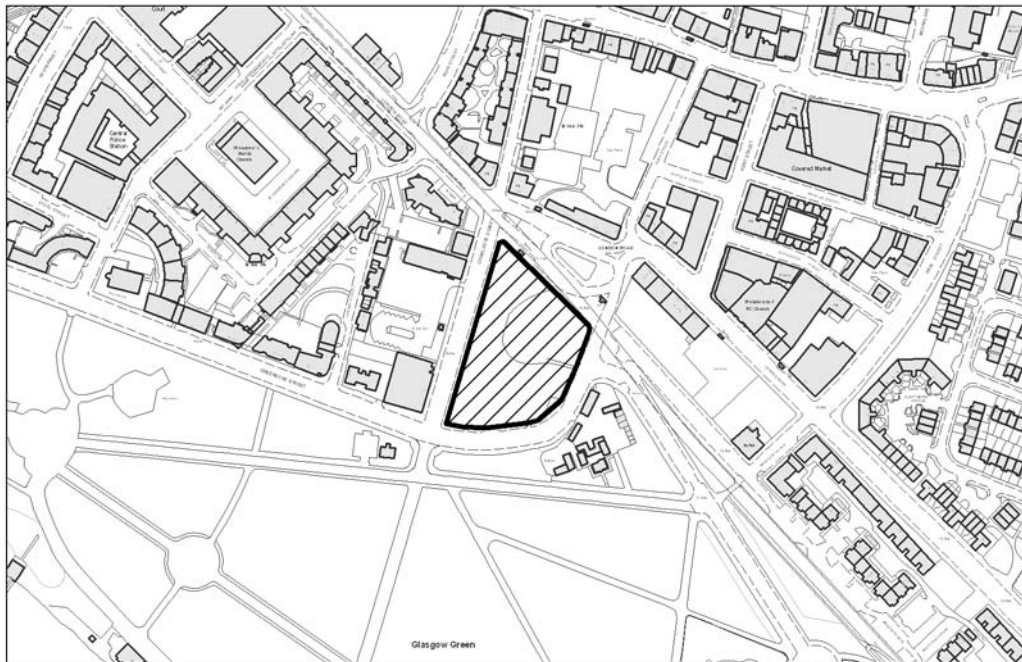
Proposal:

This is an existing proposal, already included in the agreed 2012 affordable sector housing land supply. It is not programmed to be on site before 2019. Planning law requires the Council to notify neighbouring premises where it is carrying a proposal forward into the new City Development Plan.

Any Ordnance Survey mapping included within this document is provided by Glasgow City Council under licence from Ordnance Survey in order to fulfil its public function to make available Council-held public domain information. Persons viewing this mapping should contact Ordnance Survey Copyright for advice where they wish to license Ordnance Survey (OS) mapping/map data for their own use. The OS website can be found at www.ordnancesurvey.co.uk

Proposal Reference:	Location:	Description:
H032	Greendyke Street/ London Road HFFB.	Proposal for the development of approximately 230 owner occupied houses on the area mapped below.

Please note that any mapping is for illustrative purposes only and is not true to any marked scale.
 © Crown Copyright and Database Right 2014. All rights are reserved. OS Licence number 100023379.



Proposal:

This is an existing proposal, already included in the agreed 2012 private sector housing land supply. It is not programmed to be on site before 2019. Planning law requires the Council to notify neighbouring premises where it is carrying a proposal forward into the new City Development Plan.

Any Ordnance Survey mapping included within this document is provided by Glasgow City Council under licence from Ordnance Survey in order to fulfil its public function to make available Council-held public domain information. Persons viewing this mapping should contact Ordnance Survey Copyright for advice where they wish to license Ordnance Survey (OS) mapping/map data for their own use. The OS website can be found at www.ordnancesurvey.co.uk

Proposal Reference:	Location:	Description:
H033	Stepford Road.	Proposal for the development of approximately 135 owner occupied houses on the area mapped below.

Please note that any mapping is for illustrative purposes only and is not true to any marked scale.
 © Crown Copyright and Database Right 2014. All rights are reserved. OS Licence number 100023379.



Proposal:

This is an existing proposal, already included in the agreed 2012 private sector housing land supply. It is programmed to be on site before 2019. Planning law requires the Council to notify neighbouring premises where it is carrying a proposal forward into the new City Development Plan.

Any Ordnance Survey mapping included within this document is provided by Glasgow City Council under licence from Ordnance Survey in order to fulfil its public function to make available Council-held public domain information. Persons viewing this mapping should contact Ordnance Survey Copyright for advice where they wish to license Ordnance Survey (OS) mapping/map data for their own use. The OS website can be found at www.ordnancesurvey.co.uk

Proposal Reference:	Location:	Description:
H034	Fielden Street/ Barrowfield Street, NE	Proposal for the development of approximately 64 owner occupied houses on the area mapped below.

Please note that any mapping is for illustrative purposes only and is not true to any marked scale.
 © Crown Copyright and Database Right 2014. All rights are reserved. OS Licence number 100023379.



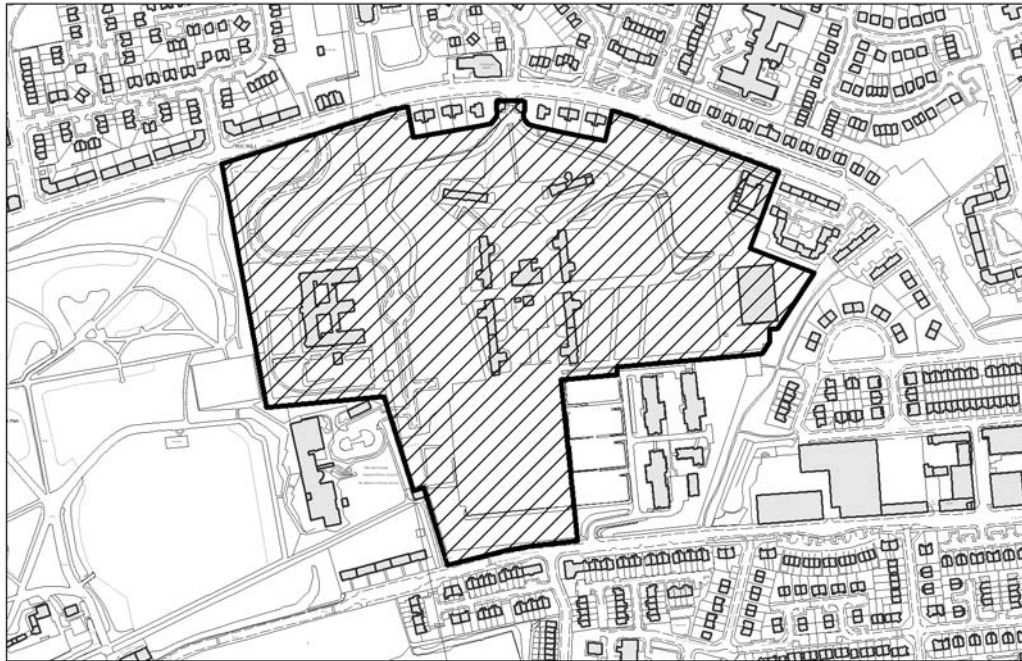
Proposal:

This is an existing proposal, already included in the agreed 2012 private sector housing land supply. It is not programmed to be on site before 2019. Planning law requires the Council to notify neighbouring premises where it is carrying a proposal forward into the new City Development Plan.

Any Ordnance Survey mapping included within this document is provided by Glasgow City Council under licence from Ordnance Survey in order to fulfil its public function to make available Council-held public domain information. Persons viewing this mapping should contact Ordnance Survey Copyright for advice where they wish to license Ordnance Survey (OS) mapping/map data for their own use. The OS website can be found at www.ordnancesurvey.co.uk

Proposal Reference:	Location:	Description:
H035	Ruchill Hospital/ Bilsland Drive.	Proposal for the development of approximately 300 owner occupied houses on the area mapped below within the Ruchill/Keppoch New Neighbourhood boundary

Please note that any mapping is for illustrative purposes only and is not true to any marked scale.
 © Crown Copyright and Database Right 2014. All rights are reserved. OS Licence number 100023379.



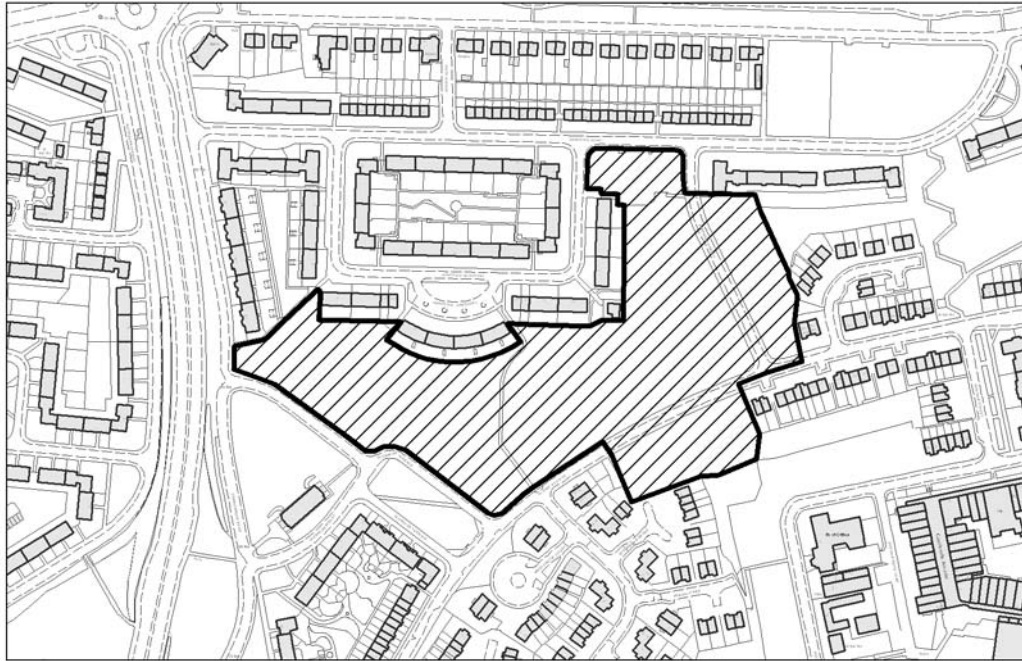
Proposal:

This is an existing proposal, already included in the agreed 2012 private sector housing land supply. It is not programmed to be on site before 2019. Planning law requires the Council to notify neighbouring premises where it is carrying a proposal forward into the new City Development Plan.

Any Ordnance Survey mapping included within this document is provided by Glasgow City Council under licence from Ordnance Survey in order to fulfil its public function to make available Council-held public domain information. Persons viewing this mapping should contact Ordnance Survey Copyright for advice where they wish to license Ordnance Survey (OS) mapping/map data for their own use. The OS website can be found at www.ordnancesurvey.co.uk

Proposal Reference:	Location:	Description:
H036	Glenacre Drive/ Westcastle – Phase 2.	Proposal for the development of approximately 132 owner occupied houses on the area mapped below.

Please note that any mapping is for illustrative purposes only and is not true to any marked scale.
 © Crown Copyright and Database Right 2014. All rights are reserved. OS Licence number 100023379.



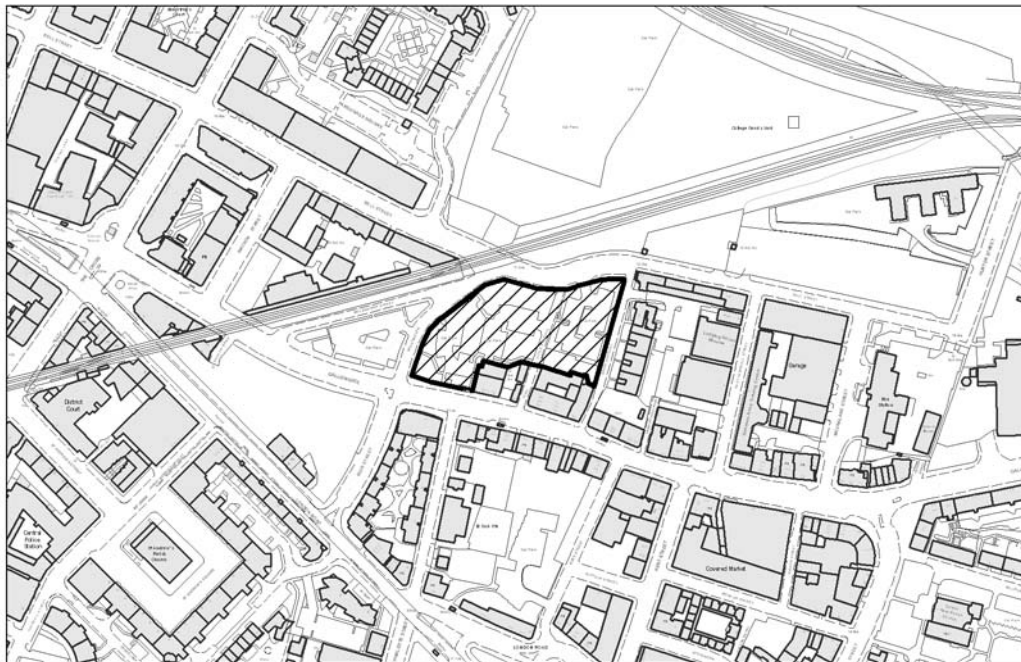
Proposal:

This is an existing proposal, already included in the agreed 2012 private sector housing land supply. It is programmed to be on site before 2019. Planning law requires the Council to notify neighbouring premises where it is carrying a proposal forward into the new City Development Plan.

Any Ordnance Survey mapping included within this document is provided by Glasgow City Council under licence from Ordnance Survey in order to fulfil its public function to make available Council-held public domain information. Persons viewing this mapping should contact Ordnance Survey Copyright for advice where they wish to license Ordnance Survey (OS) mapping/map data for their own use. The OS website can be found at www.ordnancesurvey.co.uk

Proposal Reference:	Location:	Description:
H037	Great Dovehill/ Spoutmouth.	Proposal for the development of approximately 126 owner occupied houses on the area mapped below.

Please note that any mapping is for illustrative purposes only and is not true to any marked scale.
 © Crown Copyright and Database Right 2014. All rights are reserved. OS Licence number 100023379.



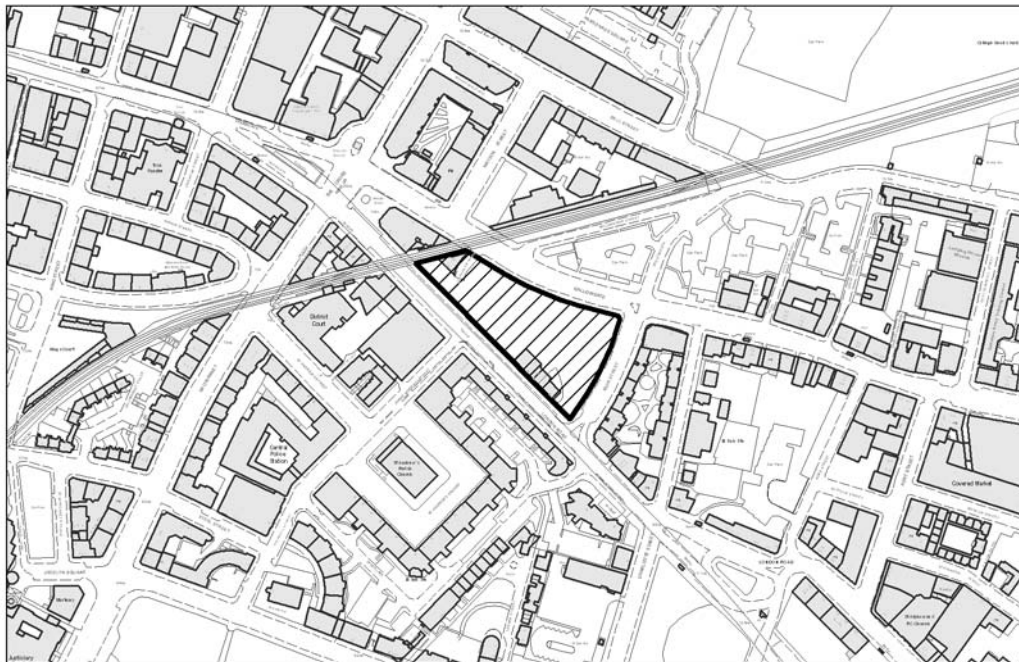
Proposal:

This is an existing proposal, already included in the agreed 2012 private sector housing land supply. It is programmed to be on site before 2019. Planning law requires the Council to notify neighbouring premises where it is carrying a proposal forward into the new City Development Plan.

Any Ordnance Survey mapping included within this document is provided by Glasgow City Council under licence from Ordnance Survey in order to fulfil its public function to make available Council-held public domain information. Persons viewing this mapping should contact Ordnance Survey Copyright for advice where they wish to license Ordnance Survey (OS) mapping/map data for their own use. The OS website can be found at www.ordnancesurvey.co.uk

Proposal Reference:	Location:	Description:
H038	London Road/ Moir Street (West)	Proposal for the development of approximately 323 owner occupied houses on the area mapped below.

Please note that any mapping is for illustrative purposes only and is not true to any marked scale.
 © Crown Copyright and Database Right 2014. All rights are reserved. OS Licence number 100023379.



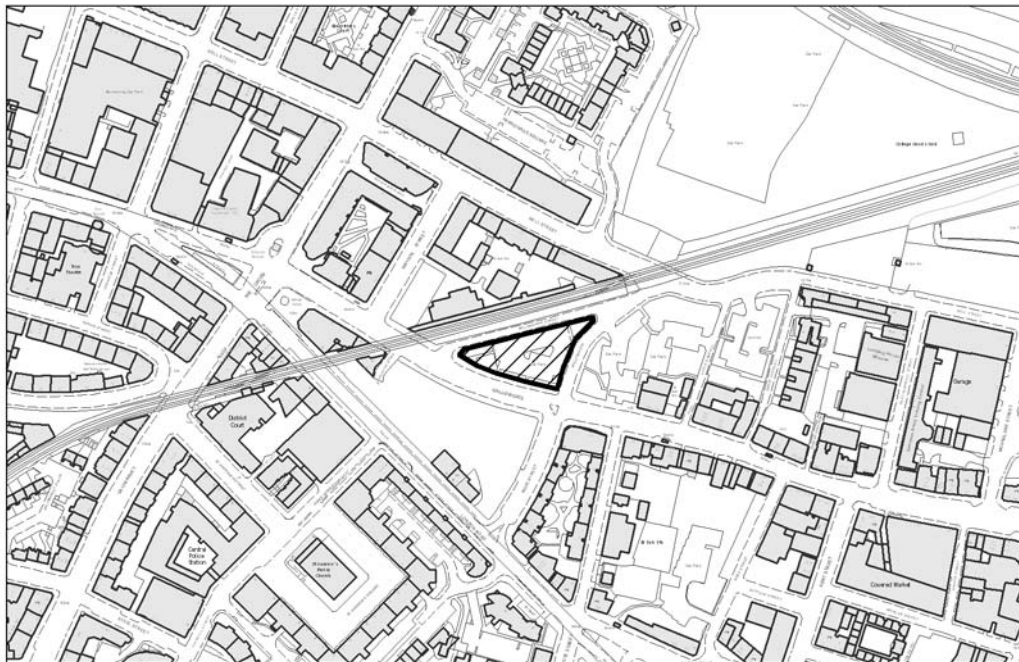
Proposal:

This is an existing proposal, already included in the agreed 2012 private sector housing land supply. It is not programmed to be on site before 2019. Planning law requires the Council to notify neighbouring premises where it is carrying a proposal forward into the new City Development Plan.

Any Ordnance Survey mapping included within this document is provided by Glasgow City Council under licence from Ordnance Survey in order to fulfil its public function to make available Council-held public domain information. Persons viewing this mapping should contact Ordnance Survey Copyright for advice where they wish to license Ordnance Survey (OS) mapping/map data for their own use. The OS website can be found at www.ordnancesurvey.co.uk

Proposal Reference:	Location:	Description:
H039	Molendinar Street/ Spoutmouth (West)	Proposal for the development of approximately 111 owner occupied houses on the area mapped below.

Please note that any mapping is for illustrative purposes only and is not true to any marked scale.
 © Crown Copyright and Database Right 2014. All rights are reserved. OS Licence number 100023379.



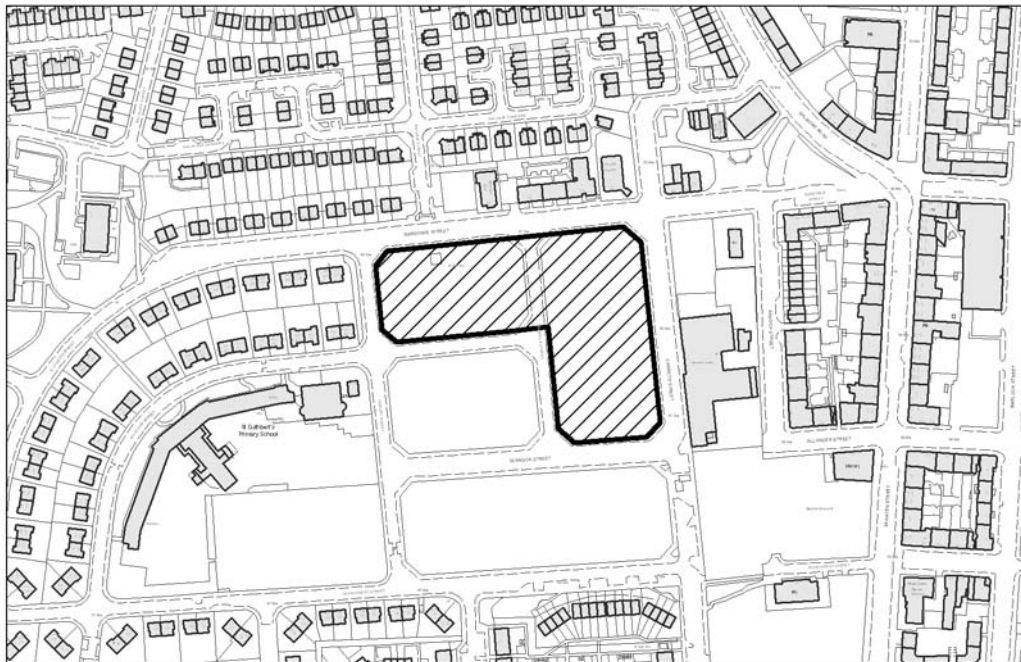
Proposal:

This is an existing proposal, already included in the agreed 2012 private sector housing land supply. It is not programmed to be on site before 2019. Planning law requires the Council to notify neighbouring premises where it is carrying a proposal forward into the new City Development Plan.

Any Ordnance Survey mapping included within this document is provided by Glasgow City Council under licence from Ordnance Survey in order to fulfil its public function to make available Council-held public domain information. Persons viewing this mapping should contact Ordnance Survey Copyright for advice where they wish to license Ordnance Survey (OS) mapping/map data for their own use. The OS website can be found at www.ordnancesurvey.co.uk

Proposal Reference:	Location:	Description:
H040	Bardowie Street/ Carbeth Street.	Proposal for the development of approximately 84 owner occupied houses on the area mapped below.

Please note that any mapping is for illustrative purposes only and is not true to any marked scale.
 © Crown Copyright and Database Right 2014. All rights are reserved. OS Licence number 100023379.



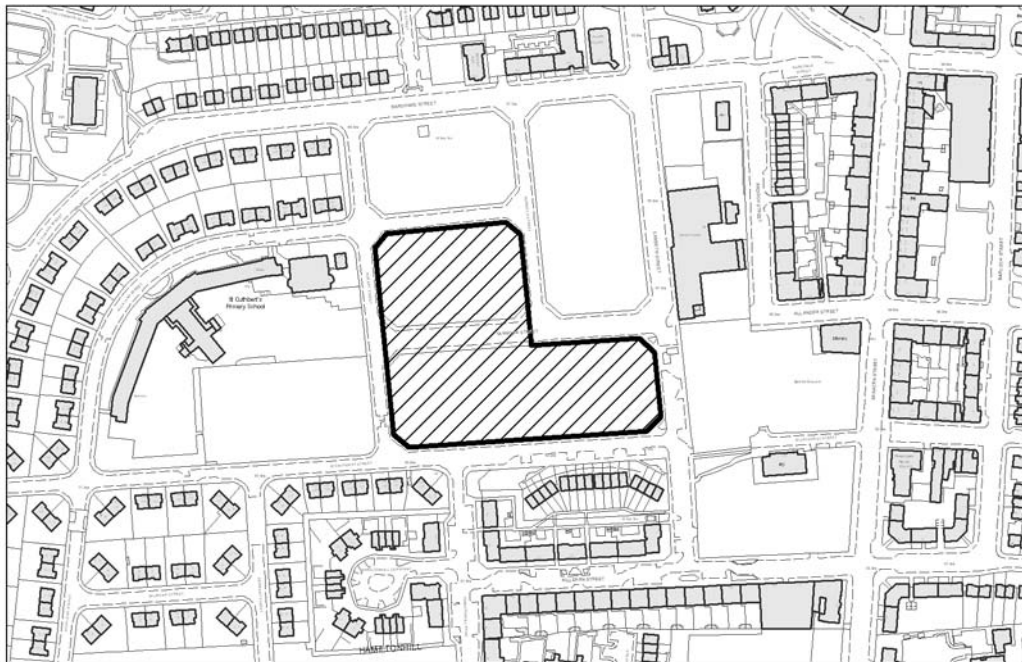
Proposal:

This is an existing proposal, already included in the agreed 2012 private sector housing land supply. It is not programmed to be on site before 2019. Planning law requires the Council to notify neighbouring premises where it is carrying a proposal forward into the new City Development Plan.

Any Ordnance Survey mapping included within this document is provided by Glasgow City Council under licence from Ordnance Survey in order to fulfil its public function to make available Council-held public domain information. Persons viewing this mapping should contact Ordnance Survey Copyright for advice where they wish to license Ordnance Survey (OS) mapping/map data for their own use. The OS website can be found at www.ordnancesurvey.co.uk

Proposal Reference:	Location:	Description:
H041	Stonyhurst Street/ Hobart Street.	Proposal for the development of approximately 56 affordable houses on the area mapped below.

Please note that any mapping is for illustrative purposes only and is not true to any marked scale.
 © Crown Copyright and Database Right 2014. All rights are reserved. OS Licence number 100023379.



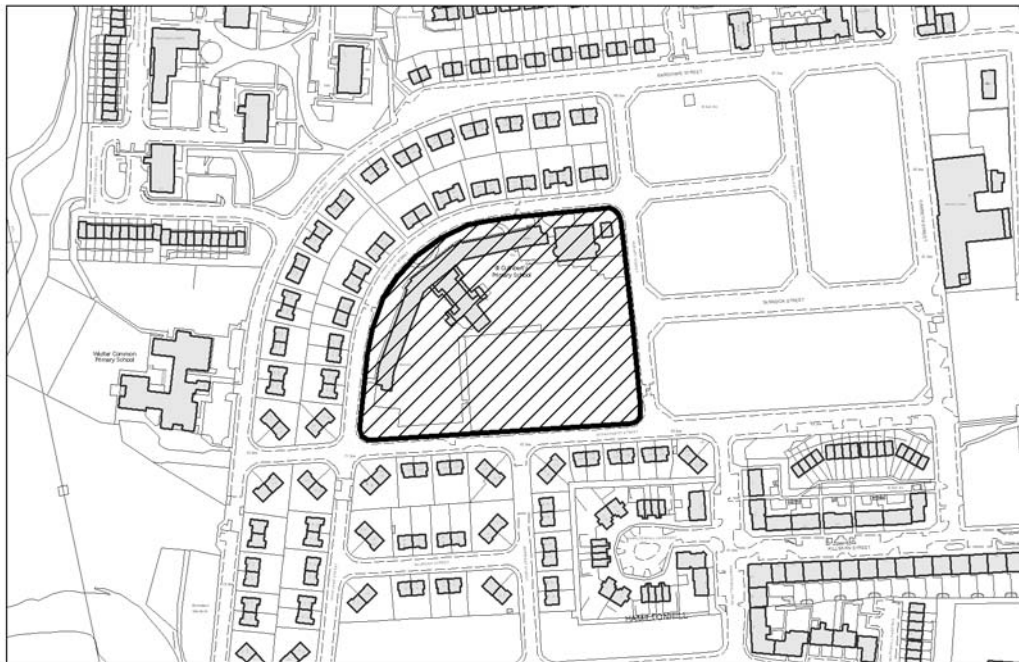
Proposal:

This is an existing proposal, already included in the agreed 2012 affordable sector housing land supply. It is not programmed to be on site before 2019. Planning law requires the Council to notify neighbouring premises where it is carrying a proposal forward into the new City Development Plan.

Any Ordnance Survey mapping included within this document is provided by Glasgow City Council under licence from Ordnance Survey in order to fulfil its public function to make available Council-held public domain information. Persons viewing this mapping should contact Ordnance Survey Copyright for advice where they wish to license Ordnance Survey (OS) mapping/map data for their own use. The OS website can be found at www.ordnancesurvey.co.uk

Proposal Reference:	Location:	Description:
H042	Auckland Street, St Cuthbert/ Saracen Primary School.	Proposal for the development of approximately 88 affordable houses on the area mapped below.

Please note that any mapping is for illustrative purposes only and is not true to any marked scale.
 © Crown Copyright and Database Right 2014. All rights are reserved. OS Licence number 100023379.



Proposal:

This is an existing proposal, already included in the agreed 2012 affordable sector housing land supply. It is not programmed to be on site before 2019. Planning law requires the Council to notify neighbouring premises where it is carrying a proposal forward into the new City Development Plan.

Any Ordnance Survey mapping included within this document is provided by Glasgow City Council under licence from Ordnance Survey in order to fulfil its public function to make available Council-held public domain information. Persons viewing this mapping should contact Ordnance Survey Copyright for advice where they wish to license Ordnance Survey (OS) mapping/map data for their own use. The OS website can be found at www.ordnancesurvey.co.uk

Proposal Reference:	Location:	Description:
H043	Stornoway Street (School for the Deaf)	Proposal for the development of approximately 99 affordable houses on the area mapped below.

Please note that any mapping is for illustrative purposes only and is not true to any marked scale.
 © Crown Copyright and Database Right 2014. All rights are reserved. OS Licence number 100023379.



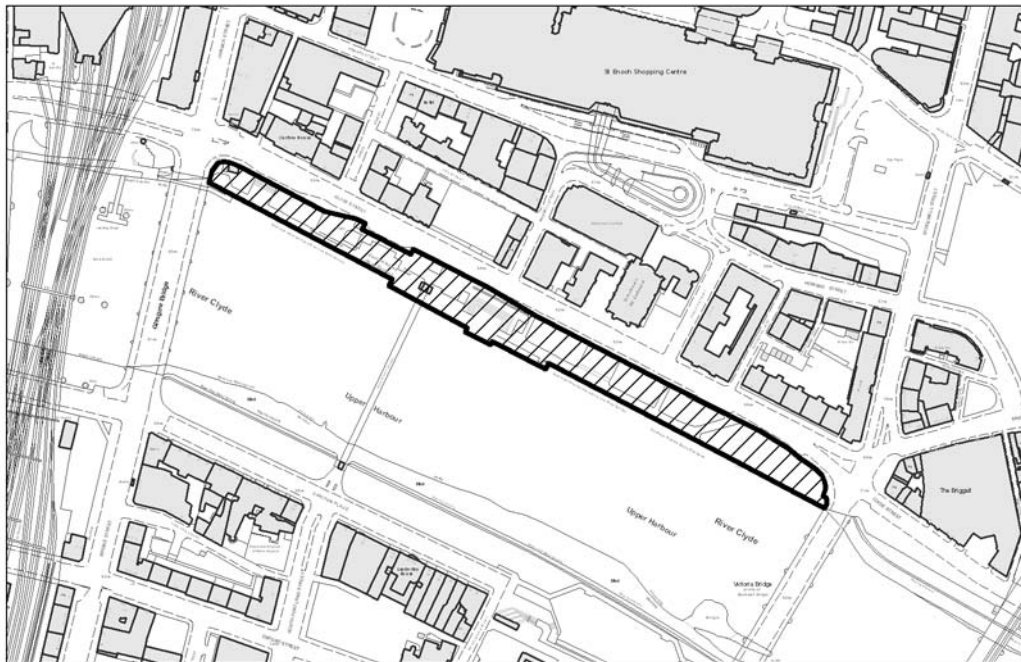
Proposal:

This is an existing proposal, already included in the agreed 2012 affordable sector housing land supply. It is not programmed to be on site before 2019. Planning law requires the Council to notify neighbouring premises where it is carrying a proposal forward into the new City Development Plan.

Any Ordnance Survey mapping included within this document is provided by Glasgow City Council under licence from Ordnance Survey in order to fulfil its public function to make available Council-held public domain information. Persons viewing this mapping should contact Ordnance Survey Copyright for advice where they wish to license Ordnance Survey (OS) mapping/map data for their own use. The OS website can be found at www.ordnancesurvey.co.uk

Proposal Reference:	Location:	Description:
H044	Custom House Quay Gardens	Proposal for the development of approximately 388 owner occupied houses on the area mapped below.

Please note that any mapping is for illustrative purposes only and is not true to any marked scale.
 © Crown Copyright and Database Right 2014. All rights are reserved. OS Licence number 100023379.



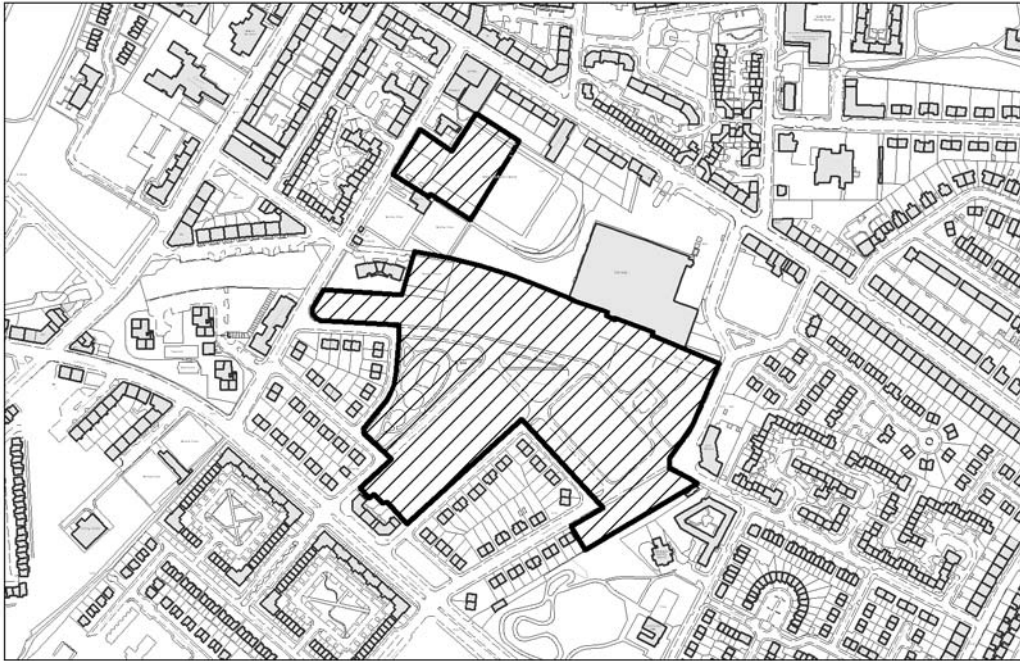
Proposal:

This is an existing proposal, already included in the agreed 2012 private sector housing land supply. It is not programmed to be on site before 2019. Planning law requires the Council to notify neighbouring premises where it is carrying a proposal forward into the new City Development Plan.

Any Ordnance Survey mapping included within this document is provided by Glasgow City Council under licence from Ordnance Survey in order to fulfil its public function to make available Council-held public domain information. Persons viewing this mapping should contact Ordnance Survey Copyright for advice where they wish to license Ordnance Survey (OS) mapping/map data for their own use. The OS website can be found at www.ordnancesurvey.co.uk

Proposal Reference:	Location:	Description:
H045	Glamis Road/ London Road (Newbank)	Proposal for the development of approximately 216 owner occupied houses on the area mapped below.

Please note that any mapping is for illustrative purposes only and is not true to any marked scale.
 © Crown Copyright and Database Right 2014. All rights are reserved. OS Licence number 100023379.



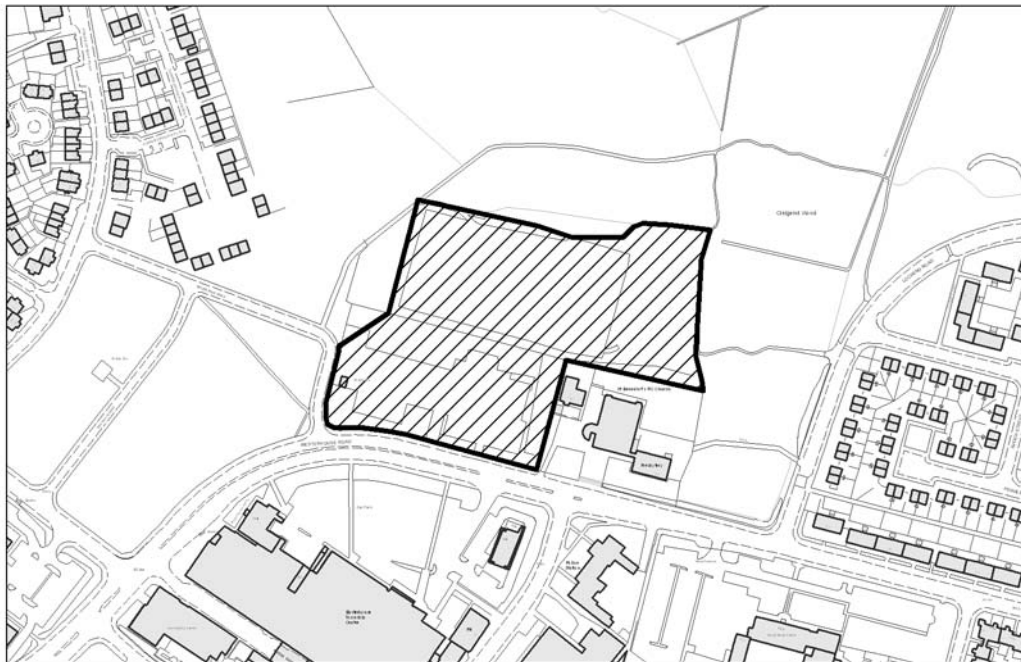
Proposal:

This is an existing proposal, already included in the agreed 2012 private sector housing land supply. It is programmed to be on site before 2019. Planning law requires the Council to notify neighbouring premises where it is carrying a proposal forward into the new City Development Plan.

Any Ordnance Survey mapping included within this document is provided by Glasgow City Council under licence from Ordnance Survey in order to fulfil its public function to make available Council-held public domain information. Persons viewing this mapping should contact Ordnance Survey Copyright for advice where they wish to license Ordnance Survey (OS) mapping/map data for their own use. The OS website can be found at www.ordnancesurvey.co.uk

Proposal Reference:	Location:	Description:
H046	Westerhouse Road/ Brunstane Road.	Proposal for the development of approximately 85 owner occupied houses on the area mapped below.

Please note that any mapping is for illustrative purposes only and is not true to any marked scale.
 © Crown Copyright and Database Right 2014. All rights are reserved. OS Licence number 100023379.



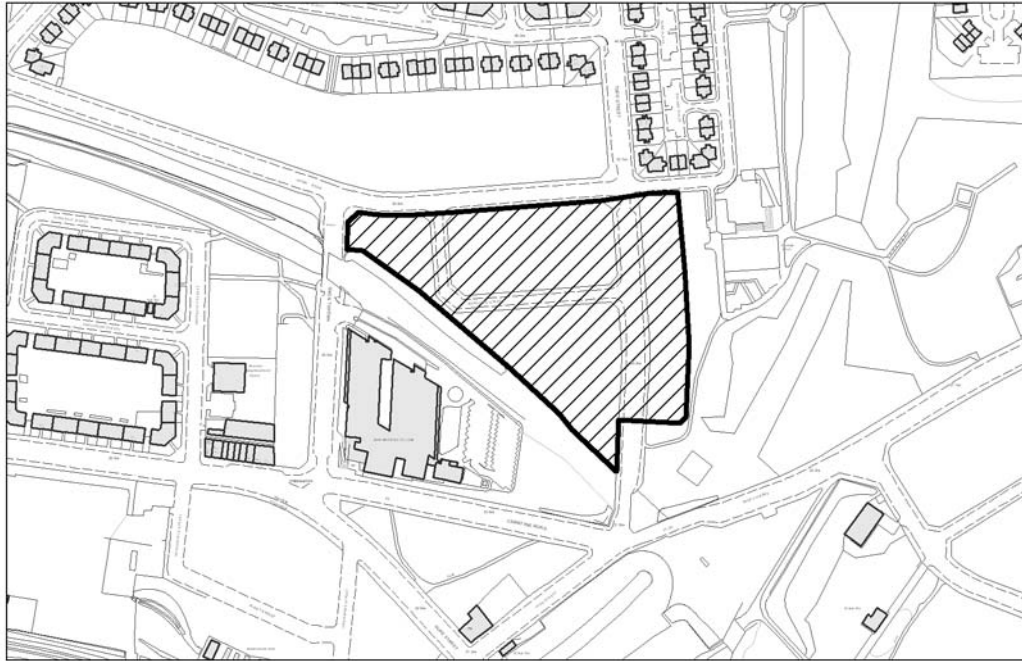
Proposal:

This is an existing proposal, already included in the agreed 2012 private sector housing land supply. It is programmed to be on site before 2019. Planning law requires the Council to notify neighbouring premises where it is carrying a proposal forward into the new City Development Plan.

Any Ordnance Survey mapping included within this document is provided by Glasgow City Council under licence from Ordnance Survey in order to fulfil its public function to make available Council-held public domain information. Persons viewing this mapping should contact Ordnance Survey Copyright for advice where they wish to license Ordnance Survey (OS) mapping/map data for their own use. The OS website can be found at www.ordnancesurvey.co.uk

Proposal Reference:	Location:	Description:
H047	Appin Road/ Todd Street.	Proposal for the development of approximately 100 owner occupied houses on the area mapped below.

Please note that any mapping is for illustrative purposes only and is not true to any marked scale.
 © Crown Copyright and Database Right 2014. All rights are reserved. OS Licence number 100023379.



Proposal:

This is an existing proposal, already included in the agreed 2012 private sector housing land supply. It is not programmed to be on site before 2019. Planning law requires the Council to notify neighbouring premises where it is carrying a proposal forward into the new City Development Plan.

Any Ordnance Survey mapping included within this document is provided by Glasgow City Council under licence from Ordnance Survey in order to fulfil its public function to make available Council-held public domain information. Persons viewing this mapping should contact Ordnance Survey Copyright for advice where they wish to license Ordnance Survey (OS) mapping/map data for their own use. The OS website can be found at www.ordnancesurvey.co.uk

Proposal Reference:	Location:	Description:
H048	Nitshill Road/ Glentyan Drive, Craigbank	Proposal for the development of approximately 150 owner occupied houses and 65 affordable houses on the area mapped below.

Please note that any mapping is for illustrative purposes only and is not true to any marked scale.
 © Crown Copyright and Database Right 2014. All rights are reserved. OS Licence number 100023379.



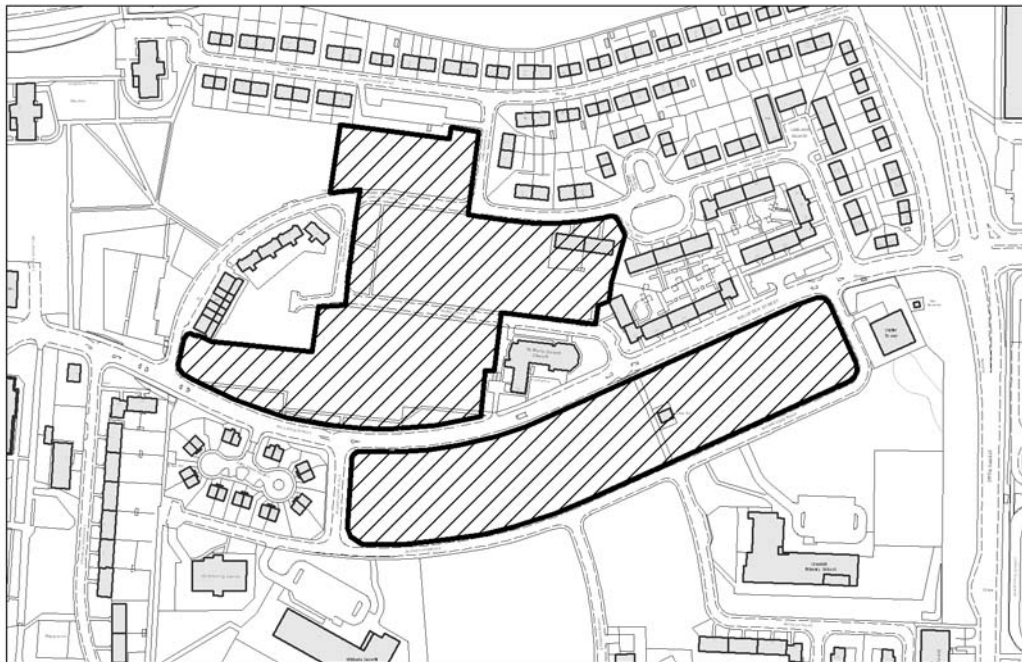
Proposal:

This is an existing proposal, already included in the agreed 2012 private sector and affordable sector housing land supplies. It is programmed to be on site before 2019. Planning law requires the Council to notify neighbouring premises where it is carrying a proposal forward into the new City Development Plan.

Any Ordnance Survey mapping included within this document is provided by Glasgow City Council under licence from Ordnance Survey in order to fulfil its public function to make available Council-held public domain information. Persons viewing this mapping should contact Ordnance Survey Copyright for advice where they wish to license Ordnance Survey (OS) mapping/map data for their own use. The OS website can be found at www.ordnancesurvey.co.uk

Proposal Reference:	Location:	Description:
H049	Bellrock Street/ Lamlash Crescent.	Proposal for the development of approximately 150 owner occupied houses on the area mapped below.

Please note that any mapping is for illustrative purposes only and is not true to any marked scale.
 © Crown Copyright and Database Right 2014. All rights are reserved. OS Licence number 100023379.



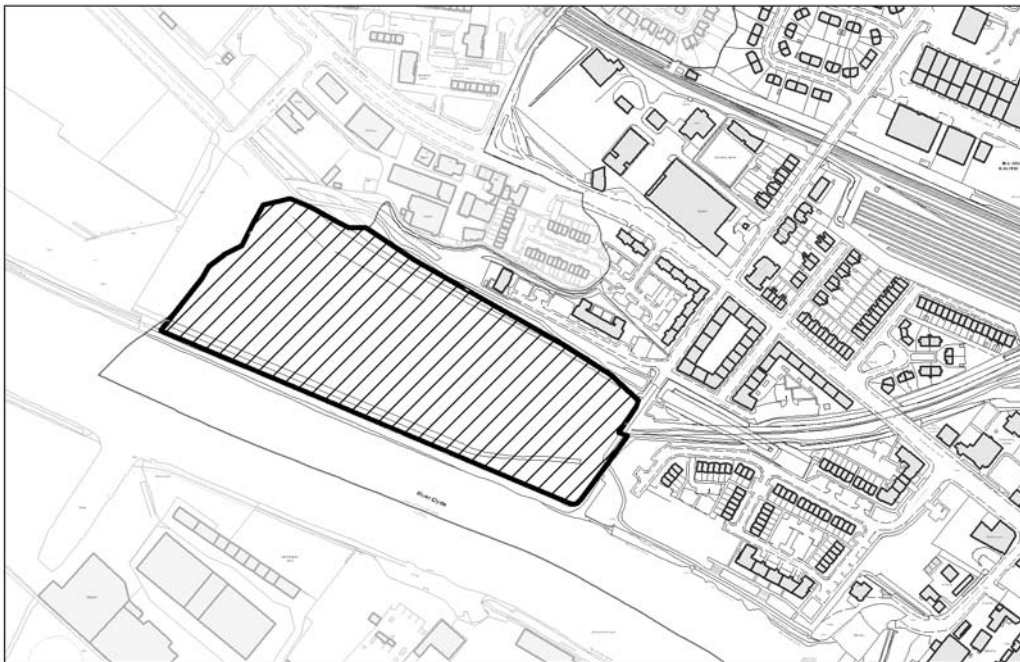
Proposal:

This is an existing proposal, already included in the agreed 2012 private sector housing land supply. It is not programmed to be on site before 2019. Planning law requires the Council to notify neighbouring premises where it is carrying a proposal forward into the new City Development Plan.

Any Ordnance Survey mapping included within this document is provided by Glasgow City Council under licence from Ordnance Survey in order to fulfil its public function to make available Council-held public domain information. Persons viewing this mapping should contact Ordnance Survey Copyright for advice where they wish to license Ordnance Survey (OS) mapping/map data for their own use. The OS website can be found at www.ordnancesurvey.co.uk

Proposal Reference:	Location:	Description:
H050	Yoker Ferry Road/ Greenlaw Road	Proposal for the development of approximately 335 owner occupied houses on the area mapped below.

Please note that any mapping is for illustrative purposes only and is not true to any marked scale.
 © Crown Copyright and Database Right 2014. All rights are reserved. OS Licence number 100023379.



Proposal:

This is an existing proposal, already included in the agreed 2012 private sector housing land supply. It is programmed to be on site before 2019. Planning law requires the Council to notify neighbouring premises where it is carrying a proposal forward into the new City Development Plan.

Any Ordnance Survey mapping included within this document is provided by Glasgow City Council under licence from Ordnance Survey in order to fulfil its public function to make available Council-held public domain information. Persons viewing this mapping should contact Ordnance Survey Copyright for advice where they wish to license Ordnance Survey (OS) mapping/map data for their own use. The OS website can be found at www.ordnancesurvey.co.uk

Proposal Reference:	Location:	Description:
H053	99 Baillieston Rd	Proposal for the development of approximately 50 owner occupied houses on the area mapped below.

Please note that any mapping is for illustrative purposes only and is not true to any marked scale.
 © Crown Copyright and Database Right 2014. All rights are reserved. OS Licence number 100023379.



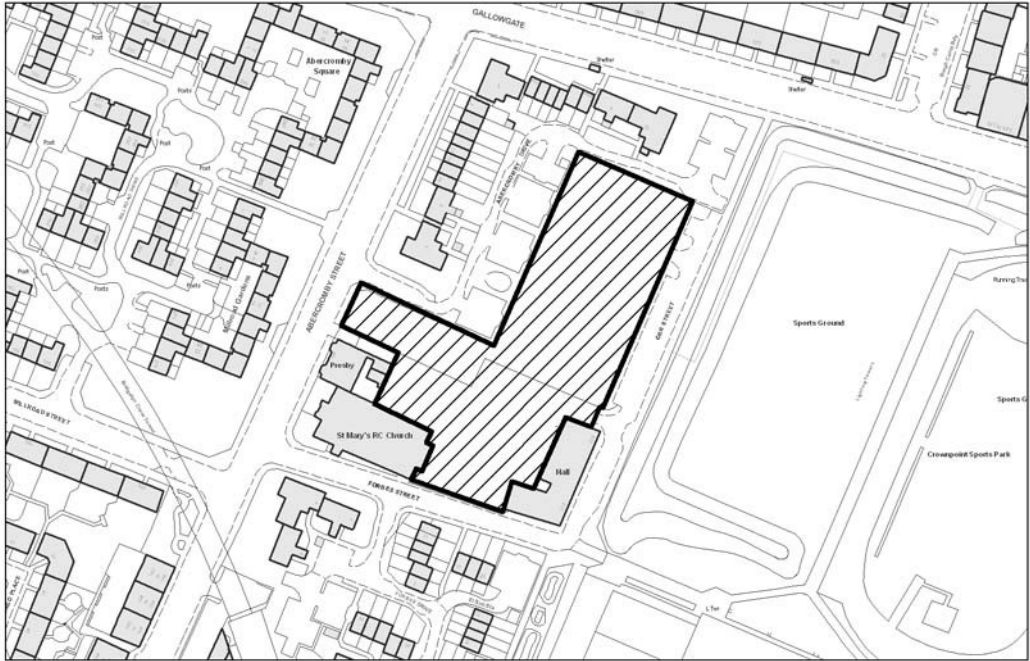
Proposal:

This is an existing proposal, already included in the agreed 2012 private sector housing land supply. It is not programmed to be on site before 2019. Planning law requires the Council to notify neighbouring premises where it is carrying a proposal forward into the new City Development Plan.

Any Ordnance Survey mapping included within this document is provided by Glasgow City Council under licence from Ordnance Survey in order to fulfil its public function to make available Council-held public domain information. Persons viewing this mapping should contact Ordnance Survey Copyright for advice where they wish to license Ordnance Survey (OS) mapping/map data for their own use. The OS website can be found at www.ordnancesurvey.co.uk

Proposal Reference:	Location:	Description:
H054	Forbes Street / Abercrombie Street	Proposal for the development of approximately 77 owner occupied houses on the area mapped below.

Please note that any mapping is for illustrative purposes only and is not true to any marked scale.
 © Crown Copyright and Database Right 2014. All rights are reserved. OS Licence number 100023379.



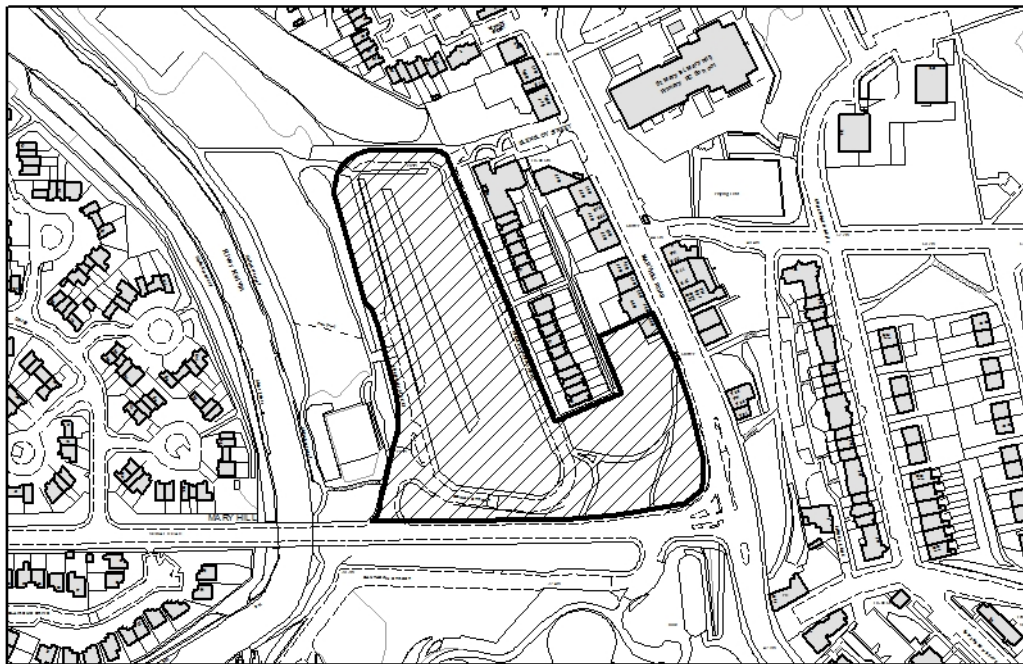
Proposal:

This is an existing proposal, already included in the agreed 2012 private sector housing land supply. It is programmed to be on site before 2019. Planning law requires the Council to notify neighbouring premises where it is carrying a proposal forward into the new City Development Plan.

Any Ordnance Survey mapping included within this document is provided by Glasgow City Council under licence from Ordnance Survey in order to fulfil its public function to make available Council-held public domain information. Persons viewing this mapping should contact Ordnance Survey Copyright for advice where they wish to license Ordnance Survey (OS) mapping/map data for their own use. The OS website can be found at www.ordnancesurvey.co.uk

Proposal Reference:	Location:	Description:
H055	Lochgilp Street (Maryhill Locks)	Proposal for the development of approximately 100 owner occupied houses on the area mapped below within the Maryhill Transformational Regeneration Area.

Please note that any mapping is for illustrative purposes only and is not true to any marked scale.
 © Crown Copyright and Database Right 2014. All rights are reserved. OS Licence number 100023379.



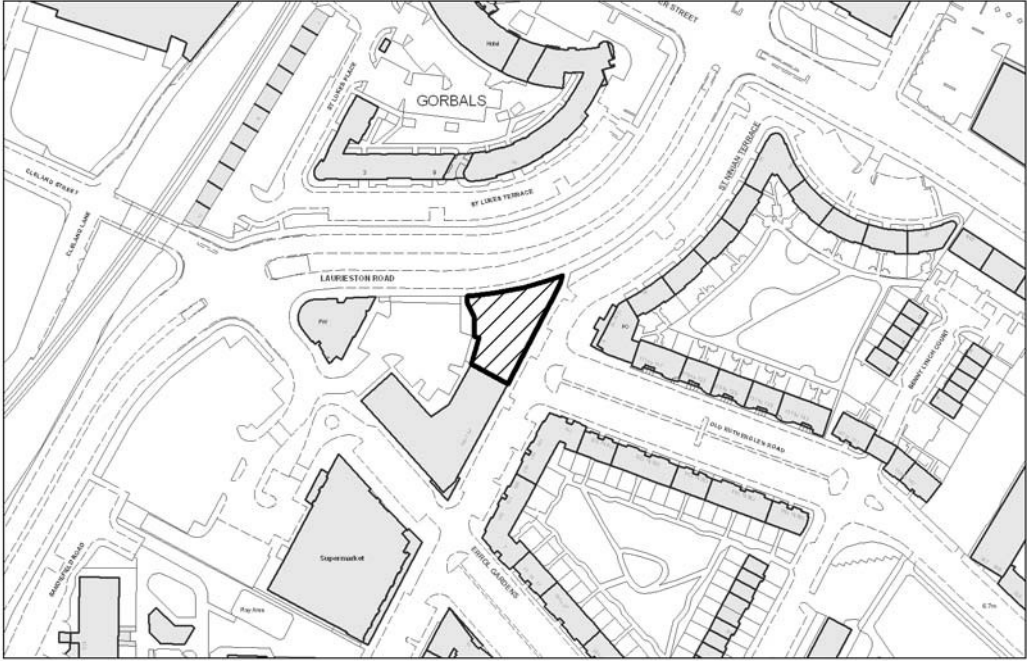
Proposal:

This is an existing proposal, already included in the agreed 2012 private sector housing land supply. It is programmed to be on site before 2019. Planning law requires the Council to notify neighbouring premises where it is carrying a proposal forward into the new City Development Plan.

Any Ordnance Survey mapping included within this document is provided by Glasgow City Council under licence from Ordnance Survey in order to fulfil its public function to make available Council-held public domain information. Persons viewing this mapping should contact Ordnance Survey Copyright for advice where they wish to license Ordnance Survey (OS) mapping/map data for their own use. The OS website can be found at www.ordnancesurvey.co.uk

Proposal Reference:	Location:	Description:
H056	Laurieston Road/ Crown Street	Proposal for the development of approximately 50 owner occupied houses on the area mapped below

Please note that any mapping is for illustrative purposes only and is not true to any marked scale.
 © Crown Copyright and Database Right 2014. All rights are reserved. OS Licence number 100023379.



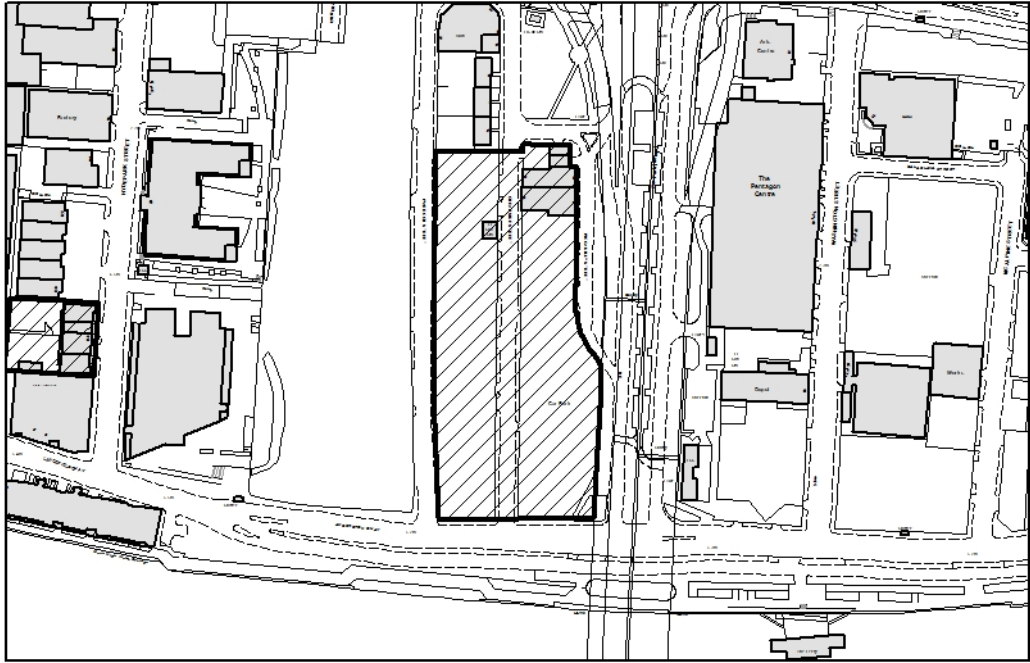
Proposal:

This is an existing proposal, already included in the agreed 2012 private sector housing land supply. It is programmed to be on site before 2019. Planning law requires the Council to notify neighbouring premises where it is carrying a proposal forward into the new City Development Plan.

Any Ordnance Survey mapping included within this document is provided by Glasgow City Council under licence from Ordnance Survey in order to fulfil its public function to make available Council-held public domain information. Persons viewing this mapping should contact Ordnance Survey Copyright for advice where they wish to license Ordnance Survey (OS) mapping/map data for their own use. The OS website can be found at www.ordnancesurvey.co.uk

Proposal Reference:	Location:	Description:
H057	Anderston Quay/ Cheapside Street	Proposal for the development of approximately 650 private rented houses on the area mapped below.

Please note that any mapping is for illustrative purposes only and is not true to any marked scale.
 © Crown Copyright and Database Right 2014. All rights are reserved. OS Licence number 100023379.



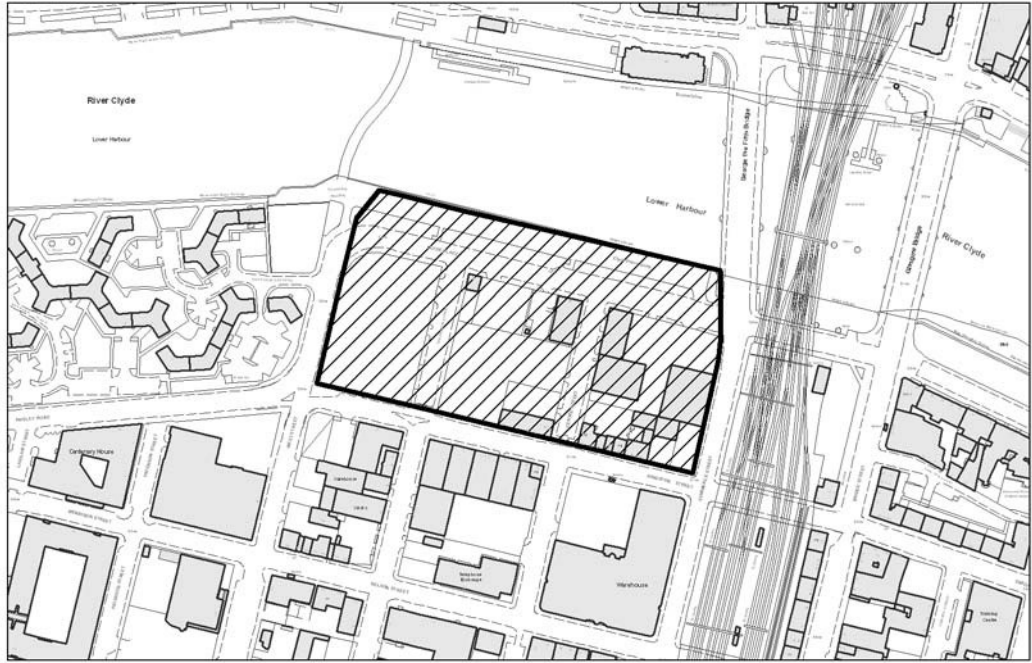
Proposal:

This is an existing proposal, already included in the agreed 2012 private sector housing land supply. It is programmed to be on site before 2019. Planning law requires the Council to notify neighbouring premises where it is carrying a proposal forward into the new City Development Plan.

Any Ordnance Survey mapping included within this document is provided by Glasgow City Council under licence from Ordnance Survey in order to fulfil its public function to make available Council-held public domain information. Persons viewing this mapping should contact Ordnance Survey Copyright for advice where they wish to license Ordnance Survey (OS) mapping/map data for their own use. The OS website can be found at www.ordnancesurvey.co.uk

Proposal Reference:	Location:	Description:
H058	Clyde Place/ Kingston Street (West)	Proposal for the development of approximately 1006 owner occupied houses on the area mapped below.

Please note that any mapping is for illustrative purposes only and is not true to any marked scale.
 © Crown Copyright and Database Right 2014. All rights are reserved. OS Licence number 100023379.



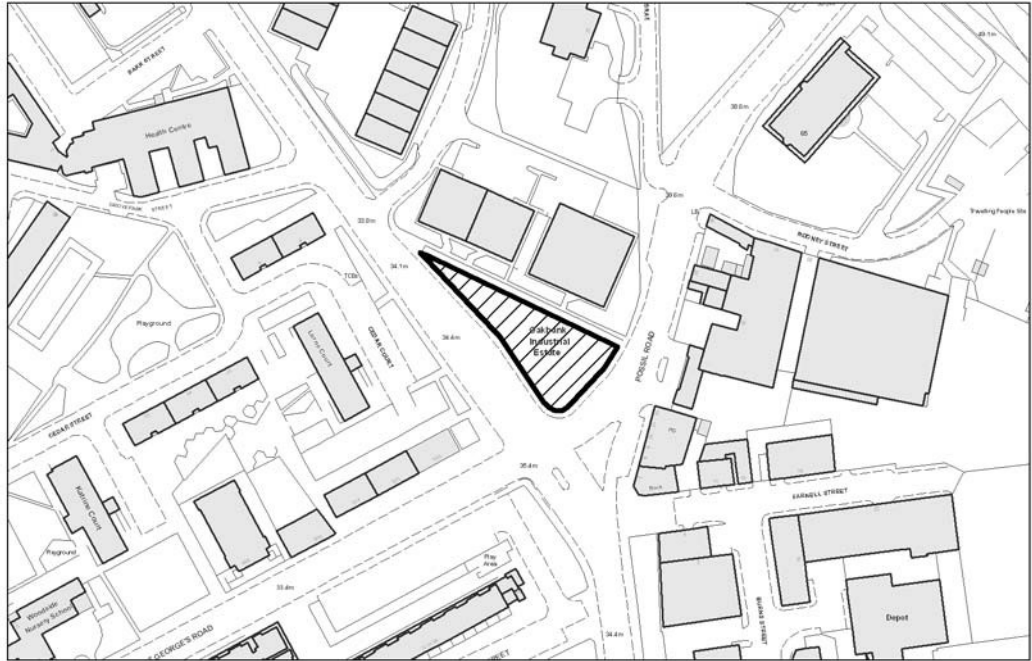
Proposal:

This is an existing proposal, already included in the agreed 2012 private sector housing land supply. It is not programmed to be on site before 2019. Planning law requires the Council to notify neighbouring premises where it is carrying a proposal forward into the new City Development Plan.

Any Ordnance Survey mapping included within this document is provided by Glasgow City Council under licence from Ordnance Survey in order to fulfil its public function to make available Council-held public domain information. Persons viewing this mapping should contact Ordnance Survey Copyright for advice where they wish to license Ordnance Survey (OS) mapping/map data for their own use. The OS website can be found at www.ordnancesurvey.co.uk

Proposal Reference:	Location:	Description:
H062	Possil Road/ Garscube Road	Proposal for the development of approximately 66 owner occupied houses on the area mapped below.

Please note that any mapping is for illustrative purposes only and is not true to any marked scale.
 © Crown Copyright and Database Right 2014. All rights are reserved. OS Licence number 100023379.



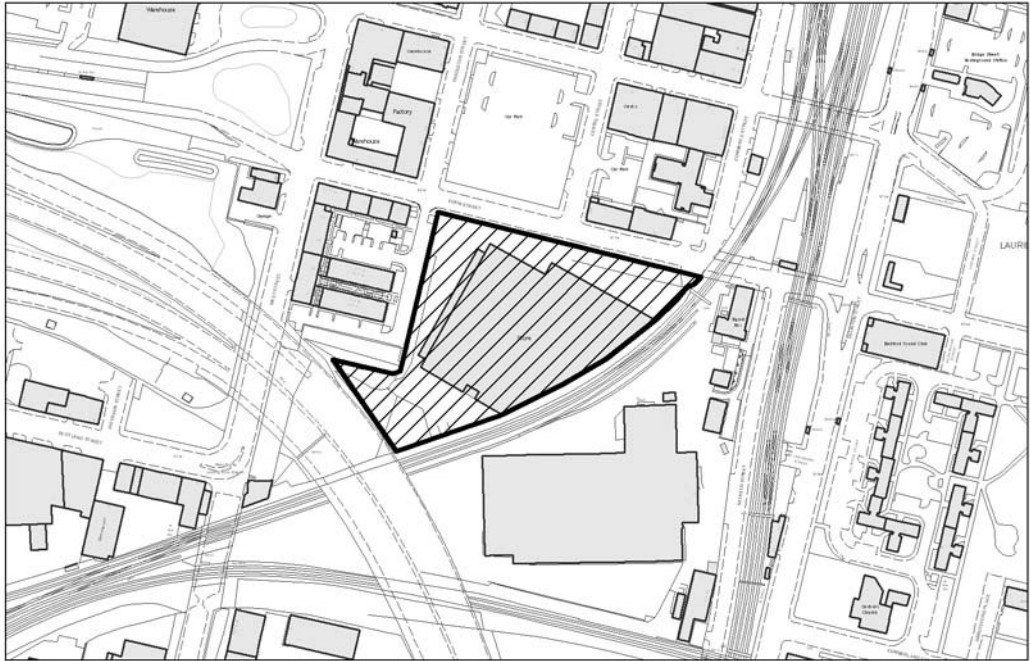
Proposal:

This is an existing proposal, already included in the agreed 2012 private sector housing land supply. It is not programmed to be on site before 2019. Planning law requires the Council to notify neighbouring premises where it is carrying a proposal forward into the new City Development Plan.

Any Ordnance Survey mapping included within this document is provided by Glasgow City Council under licence from Ordnance Survey in order to fulfil its public function to make available Council-held public domain information. Persons viewing this mapping should contact Ordnance Survey Copyright for advice where they wish to license Ordnance Survey (OS) mapping/map data for their own use. The OS website can be found at www.ordnancesurvey.co.uk

Proposal Reference:	Location:	Description:
H064	23 Cook Street	Proposal for the development of approximately 302 owner occupied houses on the area mapped below.

Please note that any mapping is for illustrative purposes only and is not true to any marked scale.
 © Crown Copyright and Database Right 2014. All rights are reserved. OS Licence number 100023379.



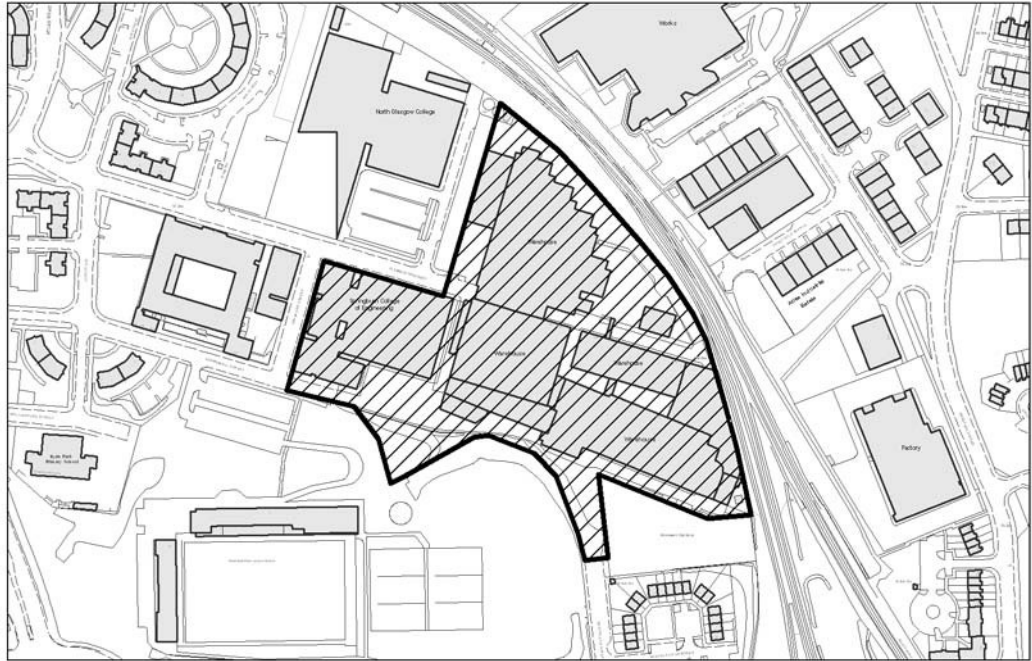
Proposal:

This is an existing proposal, already included in the agreed 2012 private sector housing land supply. It is not programmed to be on site before 2019. Planning law requires the Council to notify neighbouring premises where it is carrying a proposal forward into the new City Development Plan.

Any Ordnance Survey mapping included within this document is provided by Glasgow City Council under licence from Ordnance Survey in order to fulfil its public function to make available Council-held public domain information. Persons viewing this mapping should contact Ordnance Survey Copyright for advice where they wish to license Ordnance Survey (OS) mapping/map data for their own use. The OS website can be found at www.ordnancesurvey.co.uk

Proposal Reference:	Location:	Description:
H065	Flemington Street.	Proposal for the development of approximately 396 owner occupied houses on the area mapped below.

Please note that any mapping is for illustrative purposes only and is not true to any marked scale.
 © Crown Copyright and Database Right 2014. All rights are reserved. OS Licence number 100023379.



Proposal:

This is an existing proposal, already included in the agreed 2012 private sector housing land supply. It is not programmed to be on site before 2019. Planning law requires the Council to notify neighbouring premises where it is carrying a proposal forward into the new City Development Plan.

Any Ordnance Survey mapping included within this document is provided by Glasgow City Council under licence from Ordnance Survey in order to fulfil its public function to make available Council-held public domain information. Persons viewing this mapping should contact Ordnance Survey Copyright for advice where they wish to license Ordnance Survey (OS) mapping/map data for their own use. The OS website can be found at www.ordnancesurvey.co.uk

Proposal Reference:	Location:	Description:
H066	138 Hydepark Street	Proposal for the development of approximately 97 owner occupied houses on the area mapped below.

Please note that any mapping is for illustrative purposes only and is not true to any marked scale.
 © Crown Copyright and Database Right 2014. All rights are reserved. OS Licence number 100023379.



Proposal:

This is an existing proposal, already included in the agreed 2012 private sector housing land supply. It is not programmed to be on site before 2019. Planning law requires the Council to notify neighbouring premises where it is carrying a proposal forward into the new City Development Plan.

Any Ordnance Survey mapping included within this document is provided by Glasgow City Council under licence from Ordnance Survey in order to fulfil its public function to make available Council-held public domain information. Persons viewing this mapping should contact Ordnance Survey Copyright for advice where they wish to license Ordnance Survey (OS) mapping/map data for their own use. The OS website can be found at www.ordnancesurvey.co.uk

Proposal Reference:	Location:	Description:
H067	280 Hawthorn Street/ Ashfield Street.	Proposal for the development of approximately 59 owner occupied houses on the area mapped below

Please note that any mapping is for illustrative purposes only and is not true to any marked scale.
 © Crown Copyright and Database Right 2014. All rights are reserved. OS Licence number 100023379.



Proposal:

This is an existing proposal, already included in the agreed 2012 private sector housing land supply. It is not programmed to be on site before 2019. Planning law requires the Council to notify neighbouring premises where it is carrying a proposal forward into the new City Development Plan.

Any Ordnance Survey mapping included within this document is provided by Glasgow City Council under licence from Ordnance Survey in order to fulfil its public function to make available Council-held public domain information. Persons viewing this mapping should contact Ordnance Survey Copyright for advice where they wish to license Ordnance Survey (OS) mapping/map data for their own use. The OS website can be found at www.ordnancesurvey.co.uk

Proposal Reference:	Location:	Description:
H068	183 Dorchester Avenue.	Proposal for the development of approximately 86 owner occupied houses on the area mapped below.

Please note that any mapping is for illustrative purposes only and is not true to any marked scale.
 © Crown Copyright and Database Right 2014. All rights are reserved. OS Licence number 100023379.



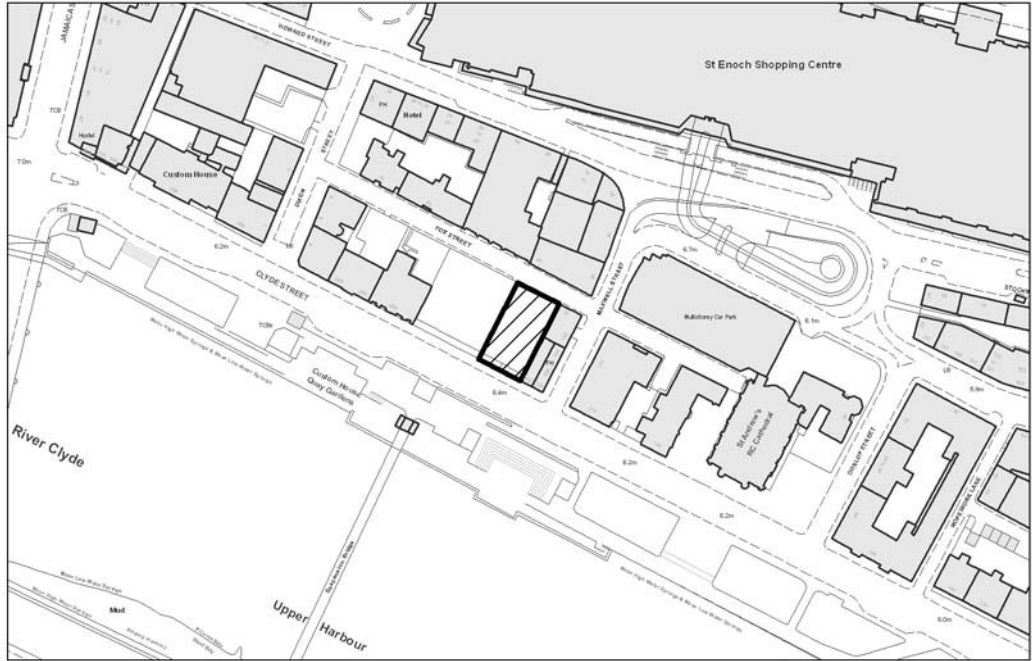
Proposal:

This is an existing proposal, already included in the agreed 2012 private sector housing land supply. It is not programmed to be on site before 2019. Planning law requires the Council to notify neighbouring premises where it is carrying a proposal forward into the new City Development Plan.

Any Ordnance Survey mapping included within this document is provided by Glasgow City Council under licence from Ordnance Survey in order to fulfil its public function to make available Council-held public domain information. Persons viewing this mapping should contact Ordnance Survey Copyright for advice where they wish to license Ordnance Survey (OS) mapping/map data for their own use. The OS website can be found at www.ordnancesurvey.co.uk

Proposal Reference:	Location:	Description:
H069	228 Clyde Street.	Proposal for the development of approximately 52 owner occupied houses on the area mapped below.

Please note that any mapping is for illustrative purposes only and is not true to any marked scale.
 © Crown Copyright and Database Right 2014. All rights are reserved. OS Licence number 100023379.



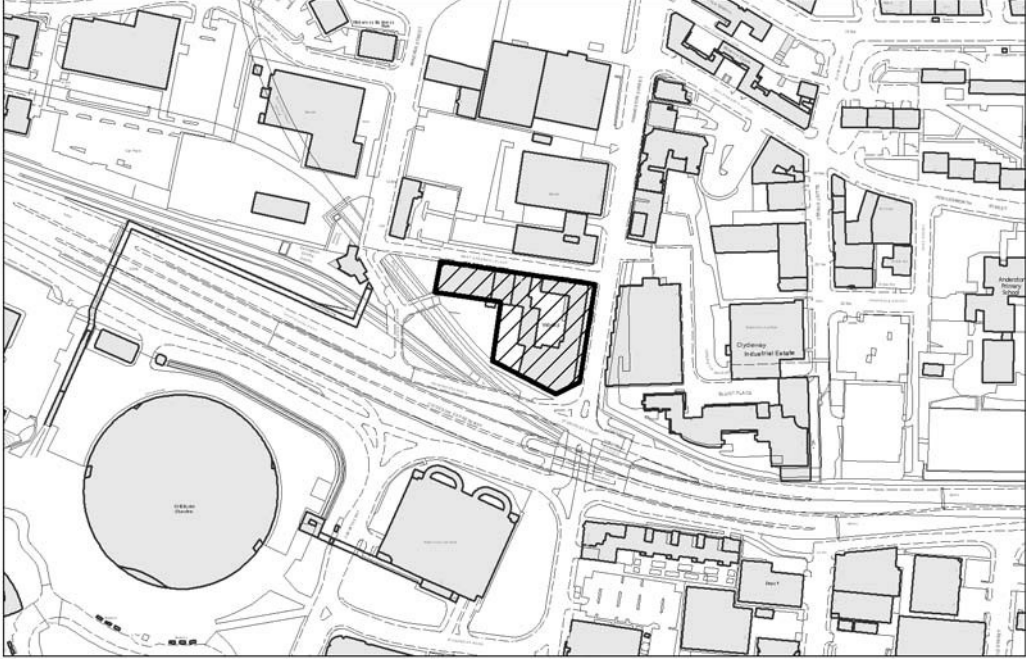
Proposal:

This is an existing proposal, already included in the agreed 2012 private sector housing land supply. It is not programmed to be on site before 2019. Planning law requires the Council to notify neighbouring premises where it is carrying a proposal forward into the new City Development Plan.

Any Ordnance Survey mapping included within this document is provided by Glasgow City Council under licence from Ordnance Survey in order to fulfil its public function to make available Council-held public domain information. Persons viewing this mapping should contact Ordnance Survey Copyright for advice where they wish to license Ordnance Survey (OS) mapping/map data for their own use. The OS website can be found at www.ordnancesurvey.co.uk

Proposal Reference:	Location:	Description:
H070	West Greenhill Place/ Finnieston Street.	Proposal for the development of approximately 185 owner occupied houses on the area mapped below.

Please note that any mapping is for illustrative purposes only and is not true to any marked scale.
 © Crown Copyright and Database Right 2014. All rights are reserved. OS Licence number 100023379.



Proposal:

This is an existing proposal, already included in the agreed 2012 private sector housing land supply. It is not programmed to be on site before 2019. Planning law requires the Council to notify neighbouring premises where it is carrying a proposal forward into the new City Development Plan.

Any Ordnance Survey mapping included within this document is provided by Glasgow City Council under licence from Ordnance Survey in order to fulfil its public function to make available Council-held public domain information. Persons viewing this mapping should contact Ordnance Survey Copyright for advice where they wish to license Ordnance Survey (OS) mapping/map data for their own use. The OS website can be found at www.ordnancesurvey.co.uk

Proposal Reference:	Location:	Description:
H071	830-840 Springfield Road	Proposal for the development of approximately 75 owner occupied houses on the area mapped below.

Please note that any mapping is for illustrative purposes only and is not true to any marked scale.
 © Crown Copyright and Database Right 2014. All rights are reserved. OS Licence number 100023379.



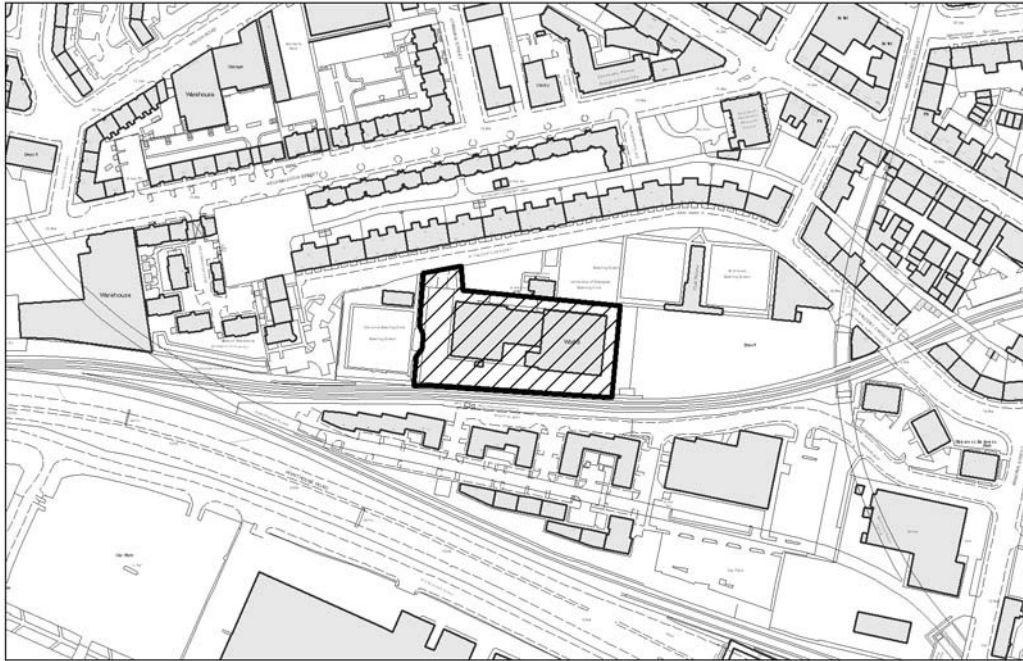
Proposal:

This is an existing proposal, already included in the agreed 2012 private sector housing land supply. It is not programmed to be on site before 2019. Planning law requires the Council to notify neighbouring premises where it is carrying a proposal forward into the new City Development Plan.

Any Ordnance Survey mapping included within this document is provided by Glasgow City Council under licence from Ordnance Survey in order to fulfil its public function to make available Council-held public domain information. Persons viewing this mapping should contact Ordnance Survey Copyright for advice where they wish to license Ordnance Survey (OS) mapping/map data for their own use. The OS website can be found at www.ordnancesurvey.co.uk

Proposal Reference:	Location:	Description:
H072	36a St Vincent Crescent.	Proposal for the development of approximately 70 owner occupied houses on the area mapped below.

Please note that any mapping is for illustrative purposes only and is not true to any marked scale.
 © Crown Copyright and Database Right 2014. All rights are reserved. OS Licence number 100023379.



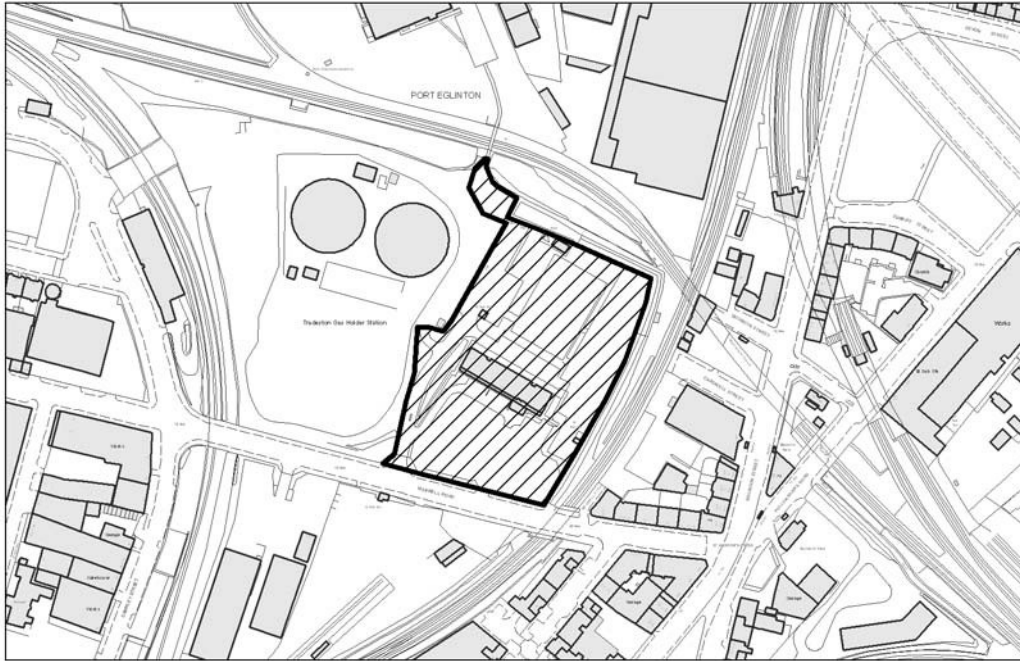
Proposal:

This is an existing proposal, already included in the agreed 2012 private sector housing land supply. It is not programmed to be on site before 2019. Planning law requires the Council to notify neighbouring premises where it is carrying a proposal forward into the new City Development Plan.

Any Ordnance Survey mapping included within this document is provided by Glasgow City Council under licence from Ordnance Survey in order to fulfil its public function to make available Council-held public domain information. Persons viewing this mapping should contact Ordnance Survey Copyright for advice where they wish to license Ordnance Survey (OS) mapping/map data for their own use. The OS website can be found at www.ordnancesurvey.co.uk

Proposal Reference:	Location:	Description:
H073	60 Maxwell Road	Proposal for the development of approximately 261 owner occupied houses on the area mapped below.

Please note that any mapping is for illustrative purposes only and is not true to any marked scale.
 © Crown Copyright and Database Right 2014. All rights are reserved. OS Licence number 100023379.



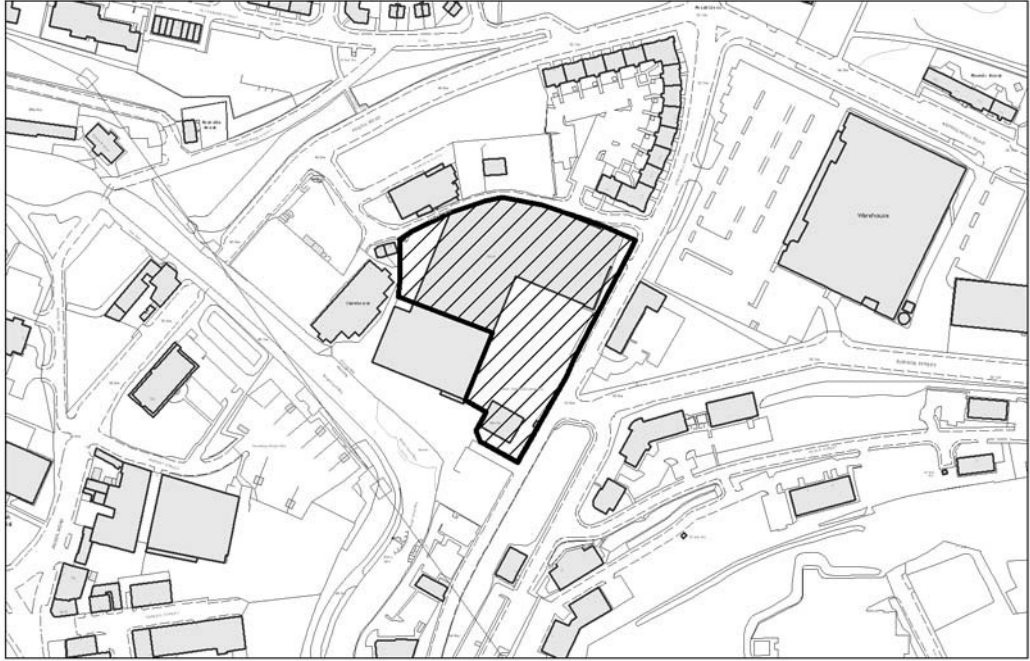
Proposal:

This is an existing proposal, already included in the agreed 2012 private sector housing land supply. It is programmed to be on site before 2019. Planning law requires the Council to notify neighbouring premises where it is carrying a proposal forward into the new City Development Plan.

Any Ordnance Survey mapping included within this document is provided by Glasgow City Council under licence from Ordnance Survey in order to fulfil its public function to make available Council-held public domain information. Persons viewing this mapping should contact Ordnance Survey Copyright for advice where they wish to license Ordnance Survey (OS) mapping/map data for their own use. The OS website can be found at www.ordnancesurvey.co.uk

Proposal Reference:	Location:	Description:
H074	131 Craighall Road/ Dawson Road	Proposal for the development of approximately 360 owner occupied houses on the area mapped below.

Please note that any mapping is for illustrative purposes only and is not true to any marked scale.
 © Crown Copyright and Database Right 2014. All rights are reserved. OS Licence number 100023379.



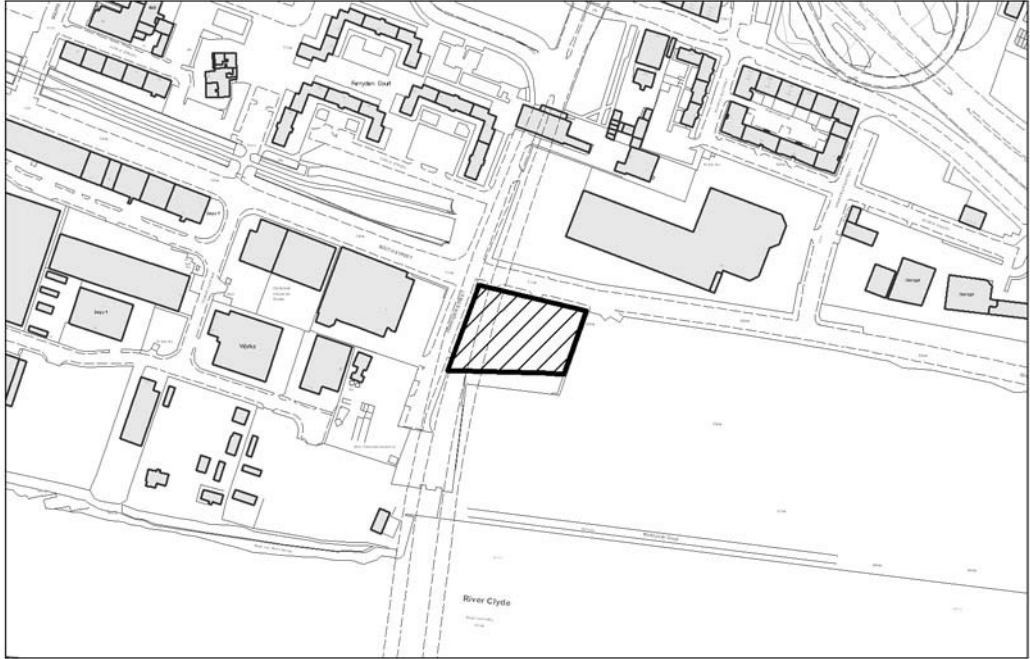
Proposal:

This is an existing proposal, already included in the agreed 2012 private sector housing land supply. It is not programmed to be on site before 2019. Planning law requires the Council to notify neighbouring premises where it is carrying a proposal forward into the new City Development Plan.

Any Ordnance Survey mapping included within this document is provided by Glasgow City Council under licence from Ordnance Survey in order to fulfil its public function to make available Council-held public domain information. Persons viewing this mapping should contact Ordnance Survey Copyright for advice where they wish to license Ordnance Survey (OS) mapping/map data for their own use. The OS website can be found at www.ordnancesurvey.co.uk

Proposal Reference:	Location:	Description:
H075	South Street / Ferryden Street	Proposal for the development of approximately 100 owner occupied houses on the area mapped below.

Please note that any mapping is for illustrative purposes only and is not true to any marked scale.
 © Crown Copyright and Database Right 2014. All rights are reserved. OS Licence number 100023379.



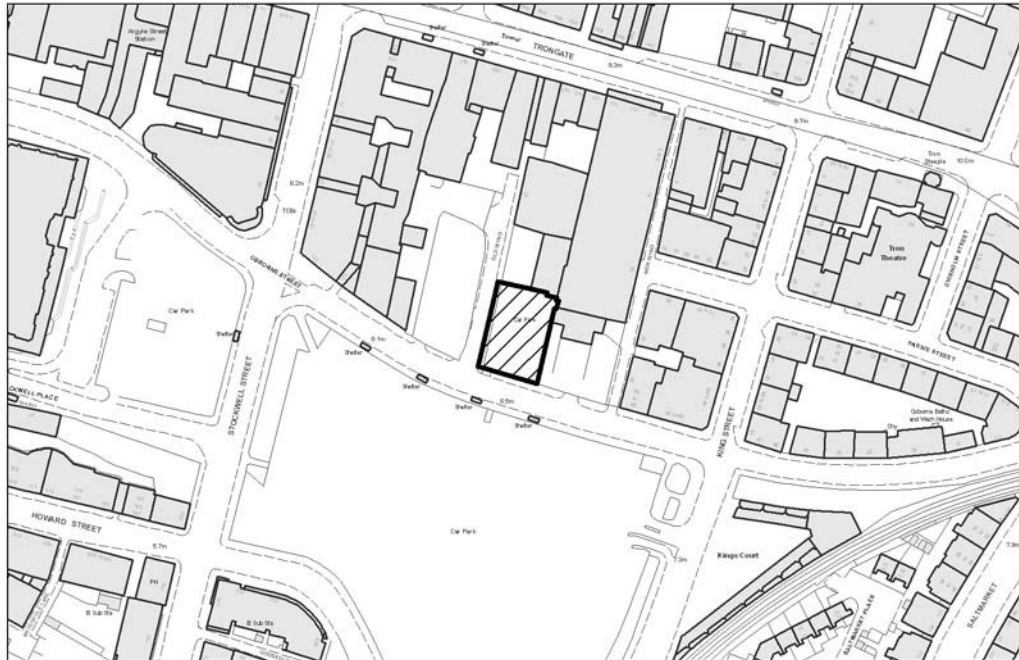
Proposal:

This is an existing proposal, already included in the agreed 2012 private sector housing land supply. It is not programmed to be on site before 2019. Planning law requires the Council to notify neighbouring premises where it is carrying a proposal forward into the new City Development Plan.

Any Ordnance Survey mapping included within this document is provided by Glasgow City Council under licence from Ordnance Survey in order to fulfil its public function to make available Council-held public domain information. Persons viewing this mapping should contact Ordnance Survey Copyright for advice where they wish to license Ordnance Survey (OS) mapping/map data for their own use. The OS website can be found at www.ordnancesurvey.co.uk

Proposal Reference:	Location:	Description:
H076	47 Old Wynd	Proposal for the development of approximately 64 owner occupied houses on the area mapped below.

Please note that any mapping is for illustrative purposes only and is not true to any marked scale.
 © Crown Copyright and Database Right 2014. All rights are reserved. OS Licence number 100023379.



Proposal:

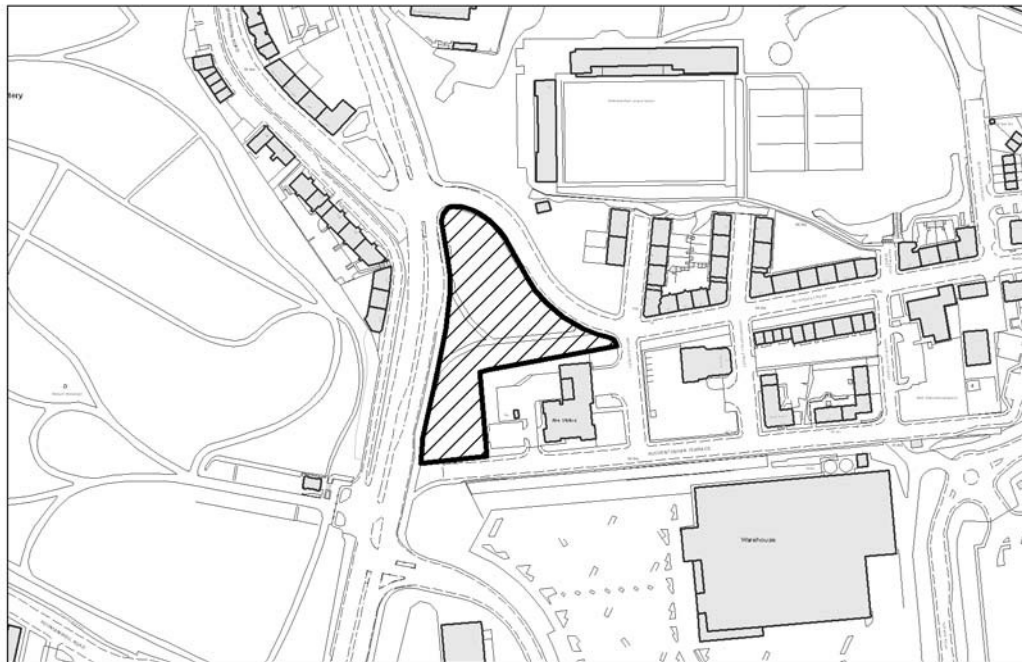
This is an existing proposal, already included in the agreed 2012 private sector housing land supply. It is not programmed to be on site before 2019. Planning law requires the Council to notify neighbouring premises where it is carrying a proposal forward into the new City Development Plan.

Any Ordnance Survey mapping included within this document is provided by Glasgow City Council under licence from Ordnance Survey in order to fulfil its public function to make available Council-held public domain information. Persons viewing this mapping should contact Ordnance Survey Copyright for advice where they wish to license Ordnance Survey (OS) mapping/map data for their own use. The OS website can be found at www.ordnancesurvey.co.uk

Proposal Reference:	Location:	Description:
H077	Petershill Road / Springburn Road	Proposal for the development of approximately 90 affordable houses on the area mapped below.

Please note that any mapping is for illustrative purposes only and is not true to any marked scale.

© Crown Copyright and Database Right 2014. All rights are reserved. OS Licence number 100023379.



Proposal:

This is an existing proposal, already included in the agreed 2012 affordable sector housing land supply. It is not programmed to be on site before 2019. Planning law requires the Council to notify neighbouring premises where it is carrying a proposal forward into the new City Development Plan.

Any Ordnance Survey mapping included within this document is provided by Glasgow City Council under licence from Ordnance Survey in order to fulfil its public function to make available Council-held public domain information. Persons viewing this mapping should contact Ordnance Survey Copyright for advice where they wish to license Ordnance Survey (OS) mapping/map data for their own use. The OS website can be found at www.ordnancesurvey.co.uk

Proposal Reference:	Location:	Description:
H078	Kennisholm Avenue	Proposal for the development of approximately 55 owner occupied houses on the area mapped below.

Please note that any mapping is for illustrative purposes only and is not true to any marked scale.
 © Crown Copyright and Database Right 2014. All rights are reserved. OS Licence number 100023379.



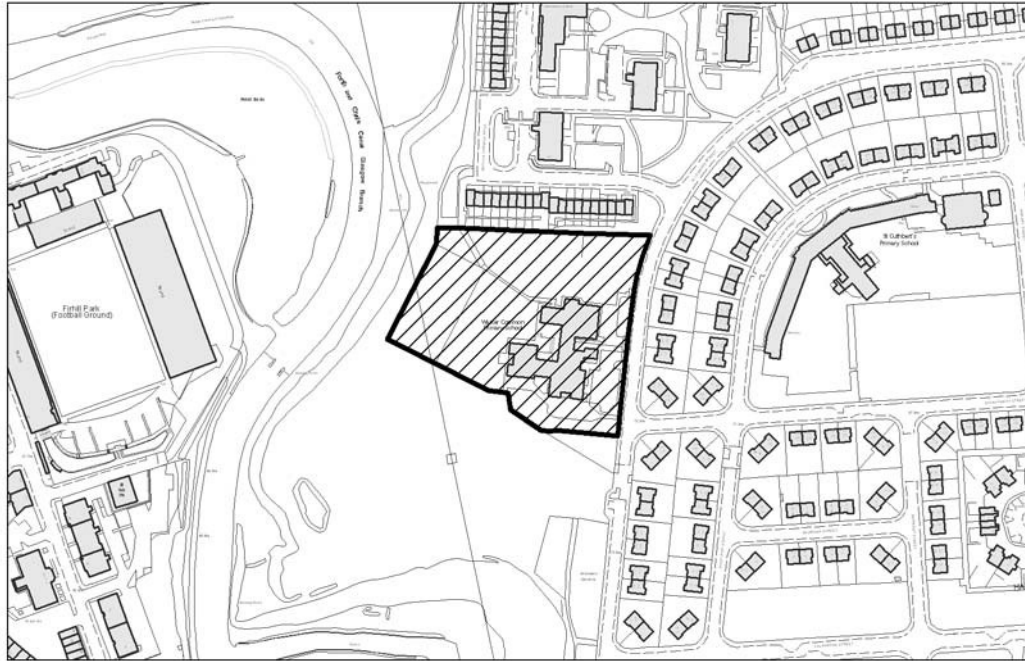
Proposal:

This is an existing proposal, already included in the agreed 2012 private sector housing land supply. It is programmed to be on site before 2019. Planning law requires the Council to notify neighbouring premises where it is carrying a proposal forward into the new City Development Plan.

Any Ordnance Survey mapping included within this document is provided by Glasgow City Council under licence from Ordnance Survey in order to fulfil its public function to make available Council-held public domain information. Persons viewing this mapping should contact Ordnance Survey Copyright for advice where they wish to license Ordnance Survey (OS) mapping/map data for their own use. The OS website can be found at www.ordnancesurvey.co.uk

Proposal Reference:	Location:	Description:
H079	Ellesmere Street, Westercommon Primary School	Proposal for the development of approximately 60 affordable houses on the area mapped below.

Please note that any mapping is for illustrative purposes only and is not true to any marked scale.
 © Crown Copyright and Database Right 2014. All rights are reserved. OS Licence number 100023379.



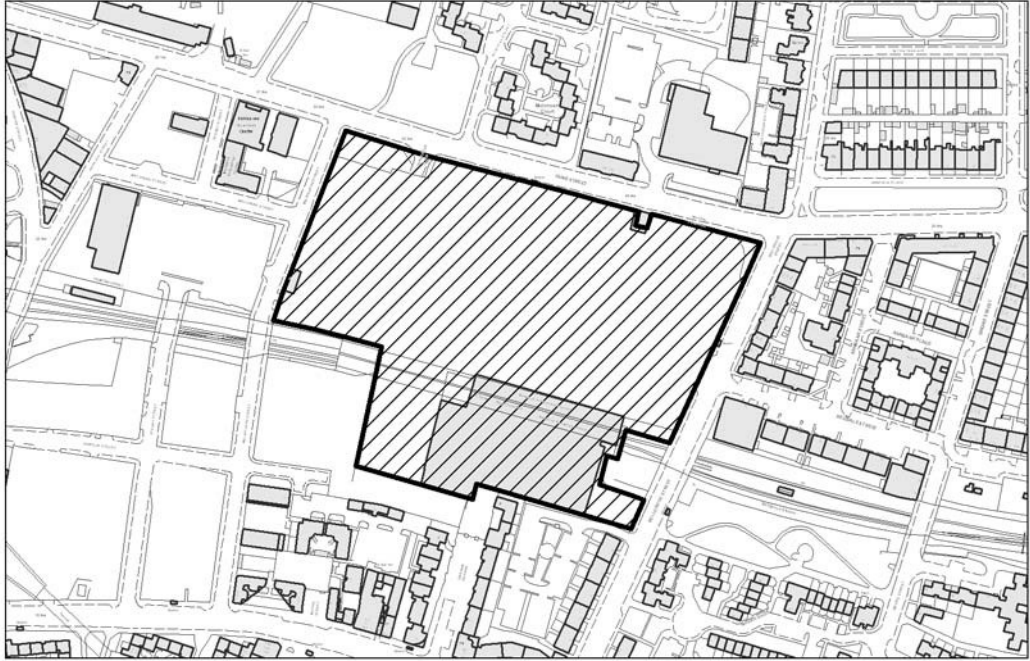
Proposal:

This is an existing proposal, already included in the agreed 2012 affordable sector housing land supply. It is not programmed to be on site before 2019. Planning law requires the Council to notify neighbouring premises where it is carrying a proposal forward into the new City Development Plan.

Any Ordnance Survey mapping included within this document is provided by Glasgow City Council under licence from Ordnance Survey in order to fulfil its public function to make available Council-held public domain information. Persons viewing this mapping should contact Ordnance Survey Copyright for advice where they wish to license Ordnance Survey (OS) mapping/map data for their own use. The OS website can be found at www.ordnancesurvey.co.uk

Proposal Reference:	Location:	Description:
H080	Bellgrove Street / Duke Street / Melbourne Street.	Proposal for the development of approximately 585 owner occupied houses on the area mapped below.

Please note that any mapping is for illustrative purposes only and is not true to any marked scale.
 © Crown Copyright and Database Right 2014. All rights are reserved. OS Licence number 100023379.



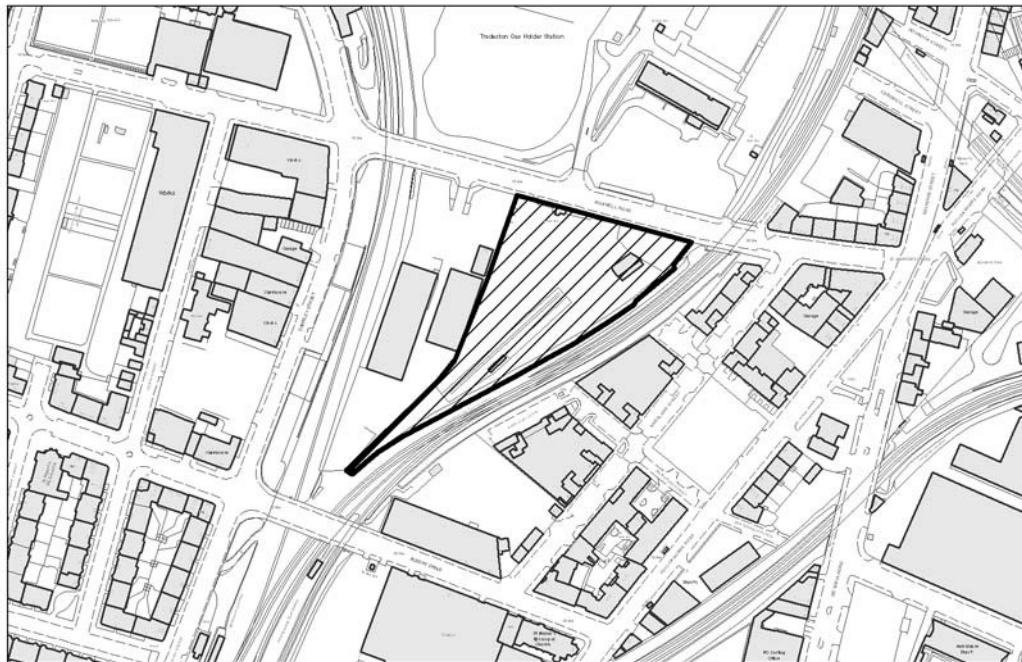
Proposal:

This is an existing proposal, already included in the agreed 2012 private sector housing land supply. It is programmed to be on site before 2019. Planning law requires the Council to notify neighbouring premises where it is carrying a proposal forward into the new City Development Plan.

Any Ordnance Survey mapping included within this document is provided by Glasgow City Council under licence from Ordnance Survey in order to fulfil its public function to make available Council-held public domain information. Persons viewing this mapping should contact Ordnance Survey Copyright for advice where they wish to license Ordnance Survey (OS) mapping/map data for their own use. The OS website can be found at www.ordnancesurvey.co.uk

Proposal Reference:	Location:	Description:
H081	55 Maxwell Road "Trilogy"	Proposal for the development of approximately 200 owner occupied houses on the area mapped below.

Please note that any mapping is for illustrative purposes only and is not true to any marked scale.
 © Crown Copyright and Database Right 2014. All rights are reserved. OS Licence number 100023379.



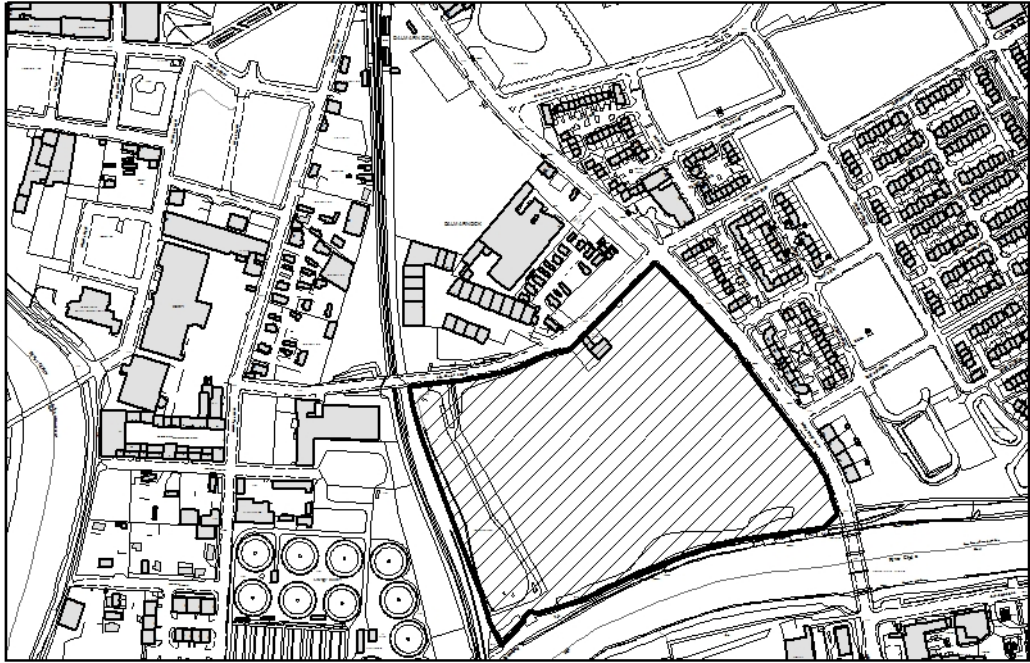
Proposal:

This is an existing proposal, already included in the agreed 2012 private sector housing land supply. It is programmed to be on site before 2019. Planning law requires the Council to notify neighbouring premises where it is carrying a proposal forward into the new City Development Plan.

Any Ordnance Survey mapping included within this document is provided by Glasgow City Council under licence from Ordnance Survey in order to fulfil its public function to make available Council-held public domain information. Persons viewing this mapping should contact Ordnance Survey Copyright for advice where they wish to license Ordnance Survey (OS) mapping/map data for their own use. The OS website can be found at www.ordnancesurvey.co.uk

Proposal Reference:	Location:	Description:
H082	Strathclyde Street / Beechgrove Street.	Proposal for the development of approximately 550 owner occupied and affordable houses on the area mapped below.

Please note that any mapping is for illustrative purposes only and is not true to any marked scale.
 © Crown Copyright and Database Right 2014. All rights are reserved. OS Licence number 100023379.



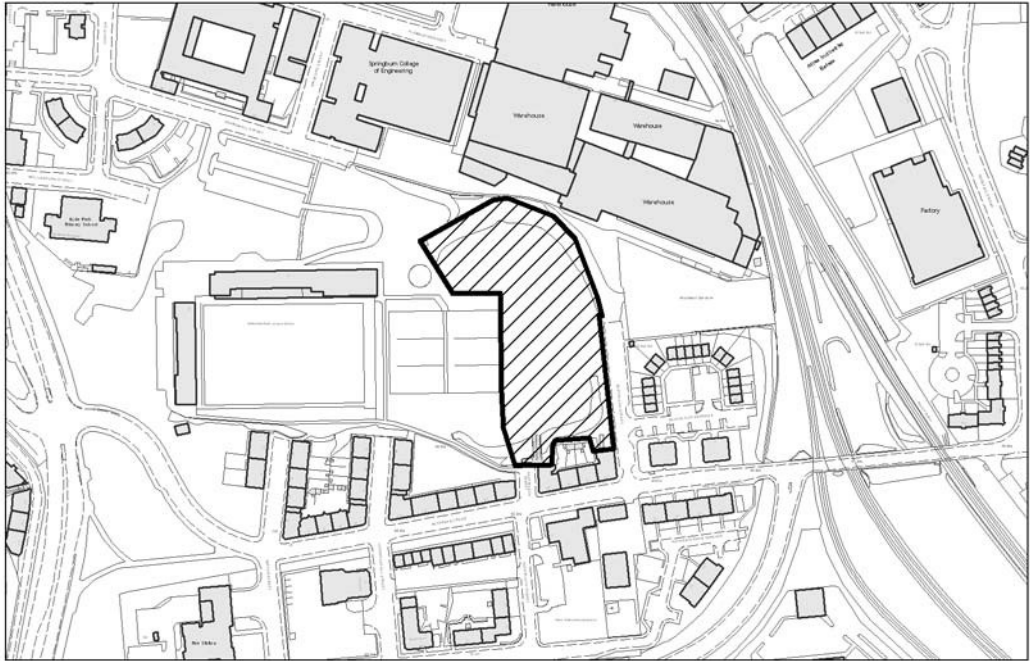
Proposal:

This is an existing proposal, already included in the agreed 2012 private sector housing land supply. It is programmed to be on site before 2019. Planning law requires the Council to notify neighbouring premises where it is carrying a proposal forward into the new City Development Plan.

Any Ordnance Survey mapping included within this document is provided by Glasgow City Council under licence from Ordnance Survey in order to fulfil its public function to make available Council-held public domain information. Persons viewing this mapping should contact Ordnance Survey Copyright for advice where they wish to license Ordnance Survey (OS) mapping/map data for their own use. The OS website can be found at www.ordnancesurvey.co.uk

Proposal Reference:	Location:	Description:
H083	Petershill Road/ Southloch Street.	Proposal for the development of approximately 80 affordable houses on the area mapped below.

Please note that any mapping is for illustrative purposes only and is not true to any marked scale.
 © Crown Copyright and Database Right 2014. All rights are reserved. OS Licence number 100023379.



Proposal:

This is an existing proposal, already included in the agreed 2012 affordable sector housing land supply. It is programmed to be on site before 2019. Planning law requires the Council to notify neighbouring premises where it is carrying a proposal forward into the new City Development Plan.

Any Ordnance Survey mapping included within this document is provided by Glasgow City Council under licence from Ordnance Survey in order to fulfil its public function to make available Council-held public domain information. Persons viewing this mapping should contact Ordnance Survey Copyright for advice where they wish to license Ordnance Survey (OS) mapping/map data for their own use. The OS website can be found at www.ordnancesurvey.co.uk

Proposal Reference:	Location:	Description:
H084	Drumlochy Road / Gartloch Road	Proposal for the development of approximately 140 owner occupied houses on the area mapped below.

Please note that any mapping is for illustrative purposes only and is not true to any marked scale.
 © Crown Copyright and Database Right 2014. All rights are reserved. OS Licence number 100023379.



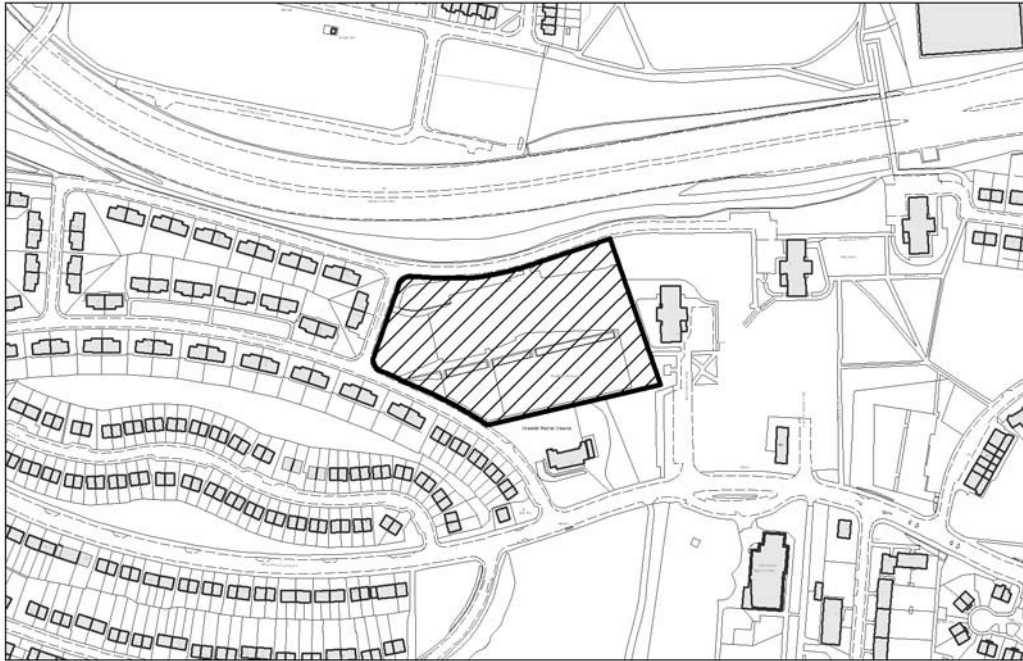
Proposal:

This is an existing proposal, already included in the agreed 2012 private sector housing land supply. It is not programmed to be on site before 2019. Planning law requires the Council to notify neighbouring premises where it is carrying a proposal forward into the new City Development Plan.

Any Ordnance Survey mapping included within this document is provided by Glasgow City Council under licence from Ordnance Survey in order to fulfil its public function to make available Council-held public domain information. Persons viewing this mapping should contact Ordnance Survey Copyright for advice where they wish to license Ordnance Survey (OS) mapping/map data for their own use. The OS website can be found at www.ordnancesurvey.co.uk

Proposal Reference:	Location:	Description:
H085	Bellrock Crescent, St Modan's Primary School.	Proposal for the development of approximately 52 affordable houses on the area mapped below.

Please note that any mapping is for illustrative purposes only and is not true to any marked scale.
 © Crown Copyright and Database Right 2014. All rights are reserved. OS Licence number 100023379.



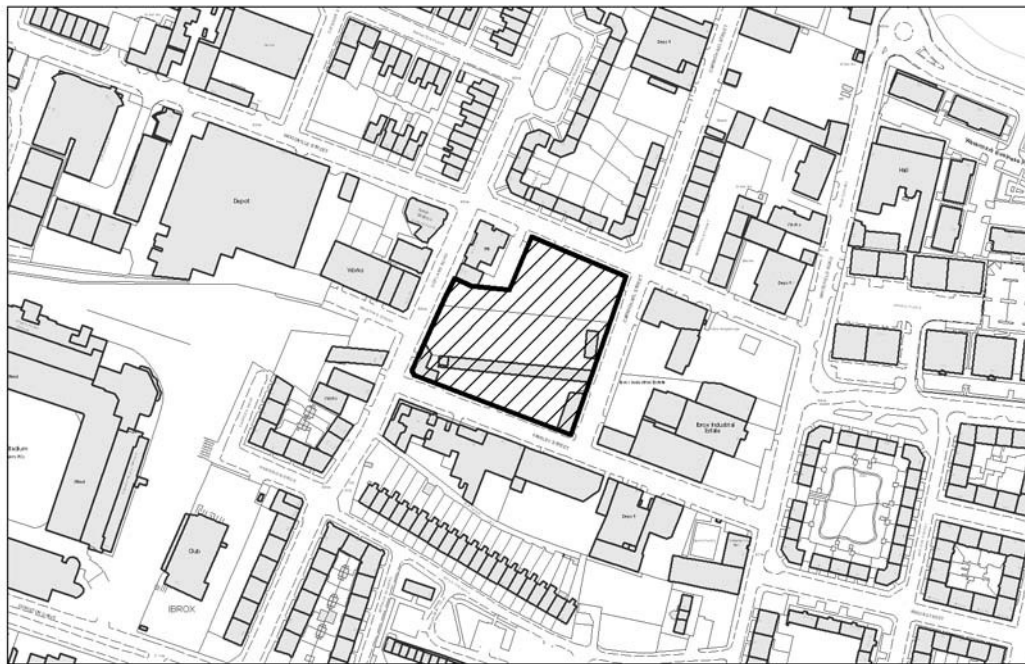
Proposal:

This is an existing proposal, already included in the agreed 2012 affordable sector housing land supply. It is programmed to be on site before 2019. Planning law requires the Council to notify neighbouring premises where it is carrying a proposal forward into the new City Development Plan.

Any Ordnance Survey mapping included within this document is provided by Glasgow City Council under licence from Ordnance Survey in order to fulfil its public function to make available Council-held public domain information. Persons viewing this mapping should contact Ordnance Survey Copyright for advice where they wish to license Ordnance Survey (OS) mapping/map data for their own use. The OS website can be found at www.ordnancesurvey.co.uk

Proposal Reference:	Location:	Description:
H086	Copland Road / Fairley Street /Carmichael Street.	Proposal for the development of approximately 154 owner occupied houses on the area mapped below within the East Govan/Ibrox Transformational Regeneration Area

Please note that any mapping is for illustrative purposes only and is not true to any marked scale.
 © Crown Copyright and Database Right 2014. All rights are reserved. OS Licence number 100023379.



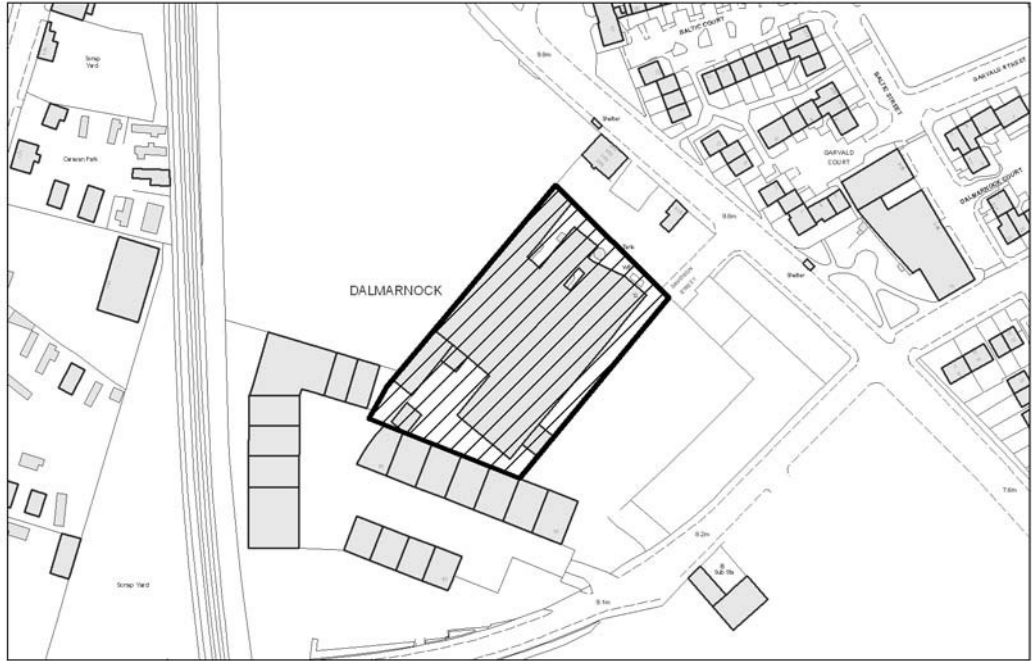
Proposal:

This is an existing proposal, already included in the agreed 2012 private sector housing land supply. It is not programmed to be on site before 2019. Planning law requires the Council to notify neighbouring premises where it is carrying a proposal forward into the new City Development Plan.

Any Ordnance Survey mapping included within this document is provided by Glasgow City Council under licence from Ordnance Survey in order to fulfil its public function to make available Council-held public domain information. Persons viewing this mapping should contact Ordnance Survey Copyright for advice where they wish to license Ordnance Survey (OS) mapping/map data for their own use. The OS website can be found at www.ordnancesurvey.co.uk

Proposal Reference:	Location:	Description:
H087	15 Davidson Street.	Proposal for the development of approximately 67 owner occupied houses on the area mapped below.

Please note that any mapping is for illustrative purposes only and is not true to any marked scale.
 © Crown Copyright and Database Right 2014. All rights are reserved. OS Licence number 100023379.



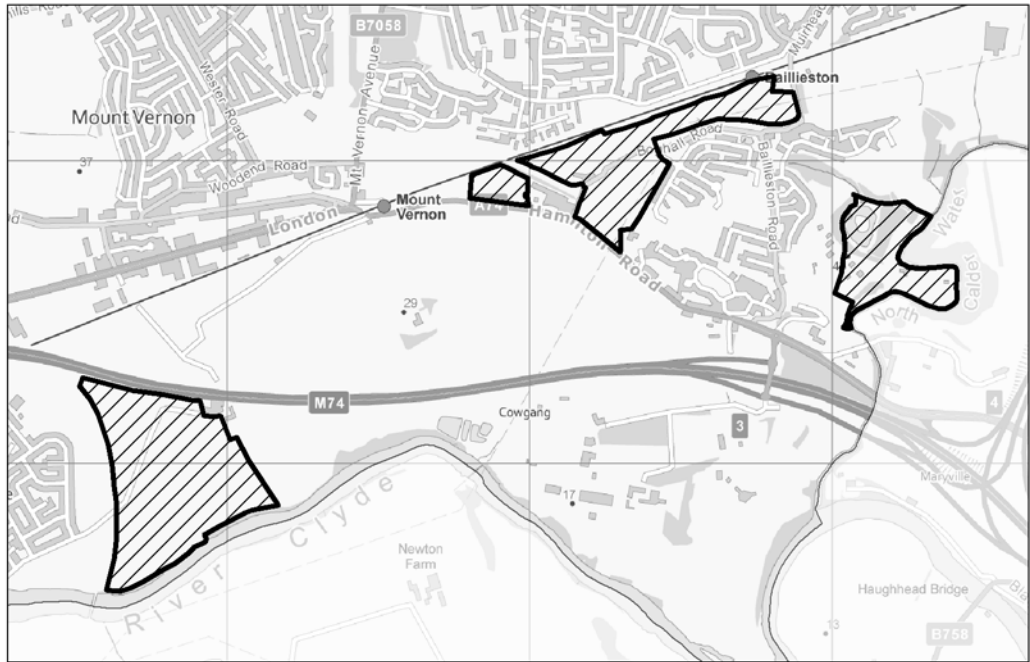
Proposal:

This is an existing proposal, already included in the agreed 2012 private sector housing land supply. It is not programmed to be on site before 2019. Planning law requires the Council to notify neighbouring premises where it is carrying a proposal forward into the new City Development Plan.

Any Ordnance Survey mapping included within this document is provided by Glasgow City Council under licence from Ordnance Survey in order to fulfil its public function to make available Council-held public domain information. Persons viewing this mapping should contact Ordnance Survey Copyright for advice where they wish to license Ordnance Survey (OS) mapping/map data for their own use. The OS website can be found at www.ordnancesurvey.co.uk

Proposal Reference:	Location:	Description:
H088	Baillieston, Broomhouse & Carmyle Community Growth Area (CGA)	Proposal for the development of approximately 700 owner occupied houses on the area mapped below within the Baillieston Broomhouse and Carmyle Community Growth Area

Please note that any mapping is for illustrative purposes only and is not true to any marked scale.
 © Crown Copyright and Database Right 2014. All rights are reserved. OS Licence number 100023379.



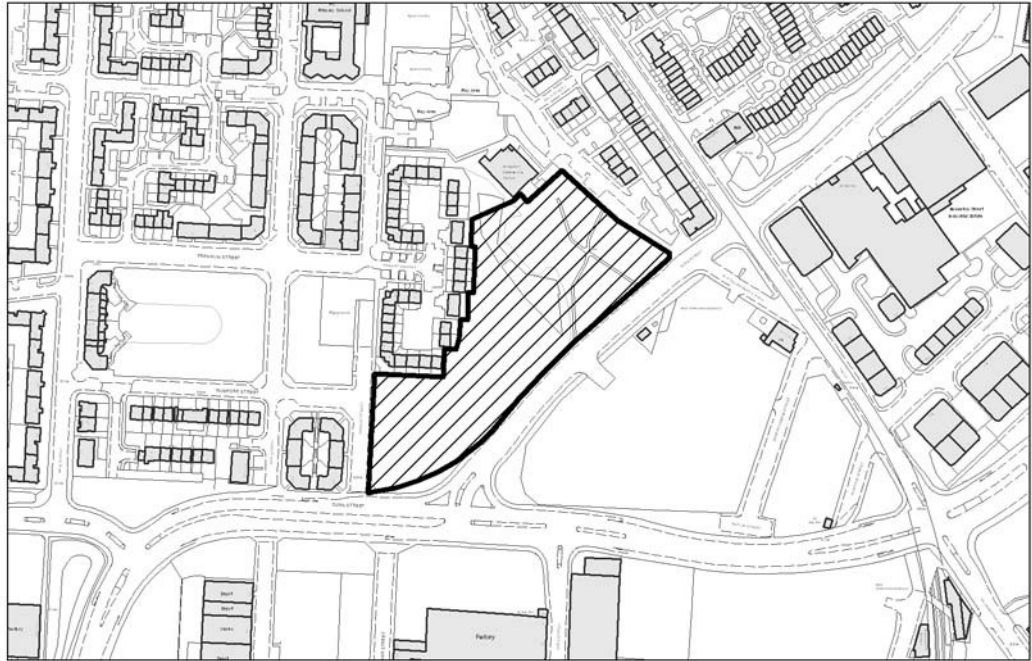
Proposal:

This is an existing proposal, already included in the agreed 2012 private sector housing land supply. It is programmed to be on site before 2019. Planning law requires the Council to notify neighbouring premises where it is carrying a proposal forward into the new City Development Plan.

Any Ordnance Survey mapping included within this document is provided by Glasgow City Council under licence from Ordnance Survey in order to fulfil its public function to make available Council-held public domain information. Persons viewing this mapping should contact Ordnance Survey Copyright for advice where they wish to license Ordnance Survey (OS) mapping/map data for their own use. The OS website can be found at www.ordnancesurvey.co.uk

Proposal Reference:	Location:	Description:
H089	Dunn Street, Gas Works.	Proposal for the development of approximately 35 owner occupied houses and 65 affordable houses on the area mapped below.

Please note that any mapping is for illustrative purposes only and is not true to any marked scale.
 © Crown Copyright and Database Right 2014. All rights are reserved. OS Licence number 100023379.



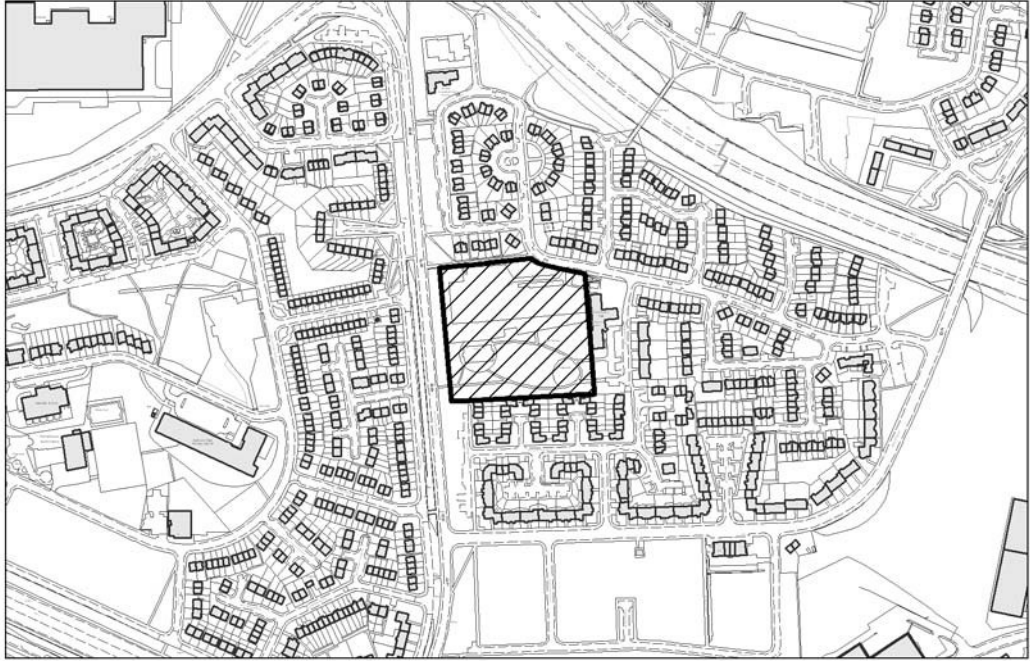
Proposal:

This is an existing proposal, already included in the agreed 2012 private sector and affordable sector housing land supplies. It is programmed to be on site before 2019. Planning law requires the Council to notify neighbouring premises where it is carrying a proposal forward into the new City Development Plan.

Any Ordnance Survey mapping included within this document is provided by Glasgow City Council under licence from Ordnance Survey in order to fulfil its public function to make available Council-held public domain information. Persons viewing this mapping should contact Ordnance Survey Copyright for advice where they wish to license Ordnance Survey (OS) mapping/map data for their own use. The OS website can be found at www.ordnancesurvey.co.uk

Proposal Reference:	Location:	Description:
H090	Ware Road, Easthall Primary School.	Proposal for the development of approximately 72 affordable houses on the area mapped below.

Please note that any mapping is for illustrative purposes only and is not true to any marked scale.
 © Crown Copyright and Database Right 2014. All rights are reserved. OS Licence number 100023379.



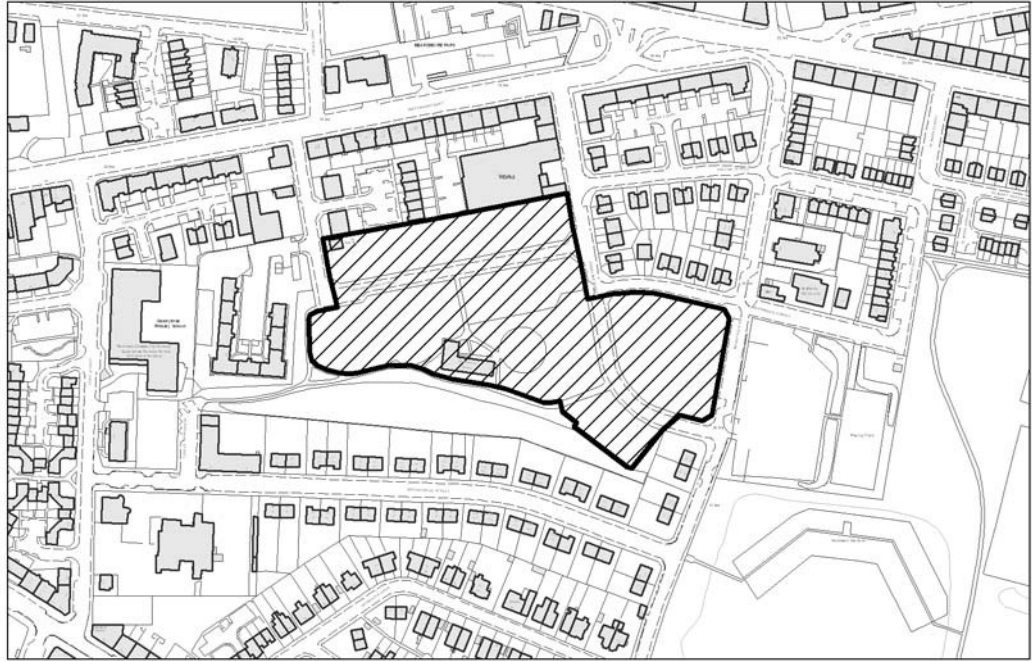
Proposal:

This is an existing proposal, already included in the agreed 2012 affordable sector housing land supply. It is not programmed to be on site before 2019. Planning law requires the Council to notify neighbouring premises where it is carrying a proposal forward into the new City Development Plan.

Any Ordnance Survey mapping included within this document is provided by Glasgow City Council under licence from Ordnance Survey in order to fulfil its public function to make available Council-held public domain information. Persons viewing this mapping should contact Ordnance Survey Copyright for advice where they wish to license Ordnance Survey (OS) mapping/map data for their own use. The OS website can be found at www.ordnancesurvey.co.uk

Proposal Reference:	Location:	Description:
H091	Quarryknowe Street / Caroline Street.	Proposal for the development of approximately 65 houses on the area mapped below.

Please note that any mapping is for illustrative purposes only and is not true to any marked scale.
 © Crown Copyright and Database Right 2014. All rights are reserved. OS Licence number 100023379.



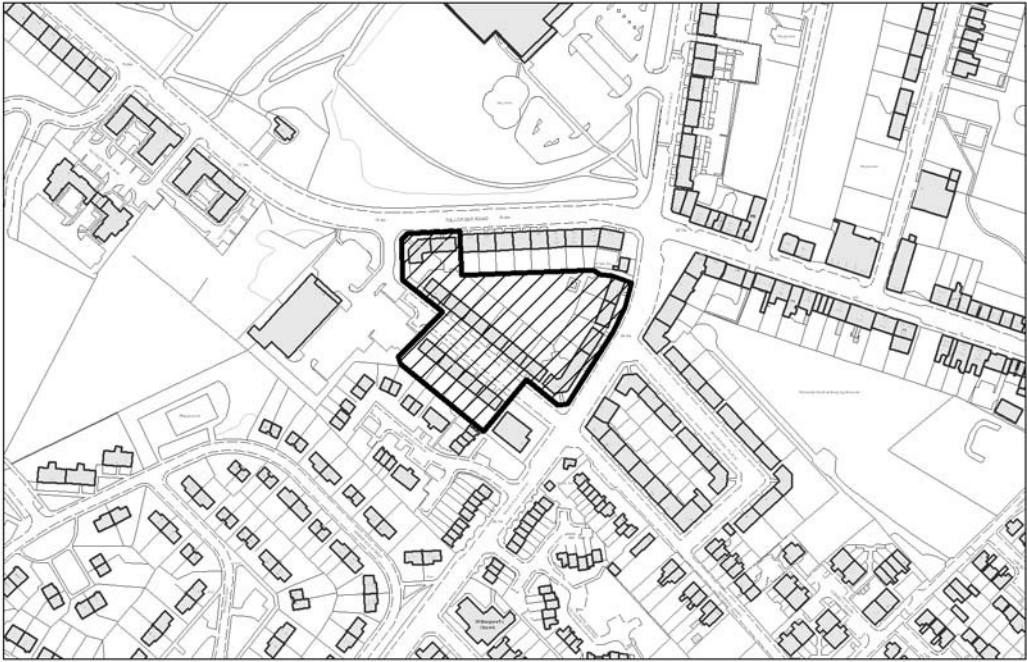
Proposal:

This is an existing proposal, already included in the agreed 2012 housing land supply. It is not programmed to be on site before 2019. Planning law requires the Council to notify neighbouring premises where it is carrying a proposal forward into the new City Development Plan.

Any Ordnance Survey mapping included within this document is provided by Glasgow City Council under licence from Ordnance Survey in order to fulfil its public function to make available Council-held public domain information. Persons viewing this mapping should contact Ordnance Survey Copyright for advice where they wish to license Ordnance Survey (OS) mapping/map data for their own use. The OS website can be found at www.ordnancesurvey.co.uk

Proposal Reference:	Location:	Description:
H092	Dunira Street / Braidfauld Street.	Proposal for the development of approximately 72 affordable houses on the area mapped below.

Please note that any mapping is for illustrative purposes only and is not true to any marked scale.
 © Crown Copyright and Database Right 2014. All rights are reserved. OS Licence number 100023379.



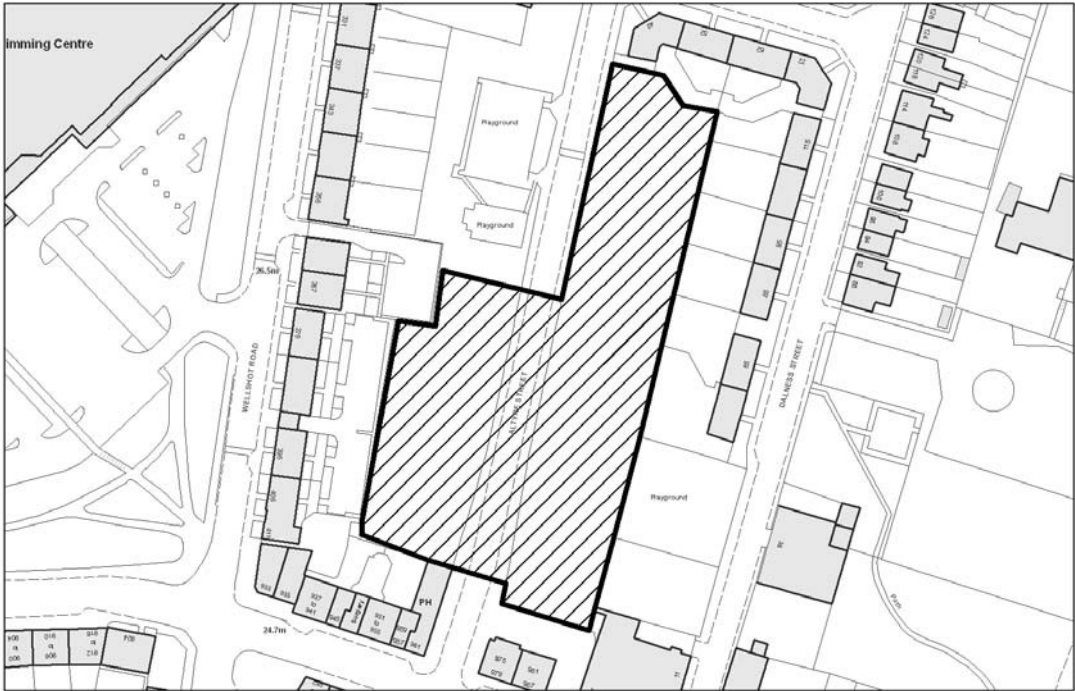
Proposal:

This is an existing proposal, already included in the agreed 2012 affordable sector housing land supply. It is not programmed to be on site before 2019. Planning law requires the Council to notify neighbouring premises where it is carrying a proposal forward into the new City Development Plan.

Any Ordnance Survey mapping included within this document is provided by Glasgow City Council under licence from Ordnance Survey in order to fulfil its public function to make available Council-held public domain information. Persons viewing this mapping should contact Ordnance Survey Copyright for advice where they wish to license Ordnance Survey (OS) mapping/map data for their own use. The OS website can be found at www.ordnancesurvey.co.uk

Proposal Reference:	Location:	Description:
H093	Altyre Street	Proposal for the development of approximately 50 affordable houses on the area mapped below.

Please note that any mapping is for illustrative purposes only and is not true to any marked scale.
 © Crown Copyright and Database Right 2014. All rights are reserved. OS Licence number 100023379.



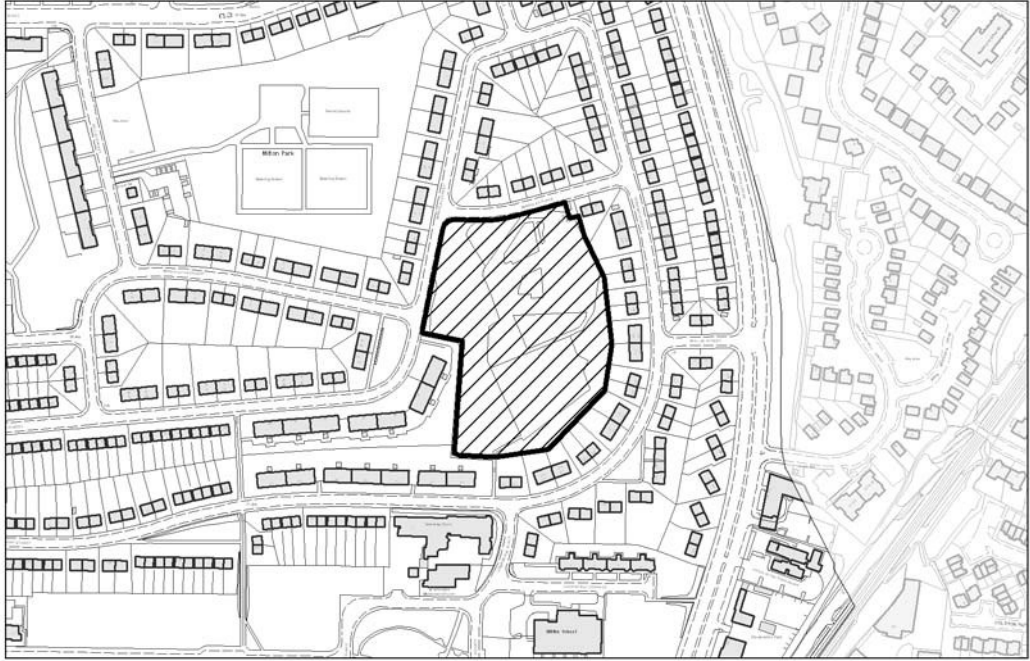
Proposal:

This is an existing proposal, already included in the agreed 2012 affordable sector housing land supply. It is not programmed to be on site before 2019. Planning law requires the Council to notify neighbouring premises where it is carrying a proposal forward into the new City Development Plan.

Any Ordnance Survey mapping included within this document is provided by Glasgow City Council under licence from Ordnance Survey in order to fulfil its public function to make available Council-held public domain information. Persons viewing this mapping should contact Ordnance Survey Copyright for advice where they wish to license Ordnance Survey (OS) mapping/map data for their own use. The OS website can be found at www.ordnancesurvey.co.uk

Proposal Reference:	Location:	Description:
H094	Mingulay Place, St Ambrose Primary School.	Proposal for the development of approximately 58 affordable houses on the area mapped below.

Please note that any mapping is for illustrative purposes only and is not true to any marked scale.
 © Crown Copyright and Database Right 2014. All rights are reserved. OS Licence number 100023379.



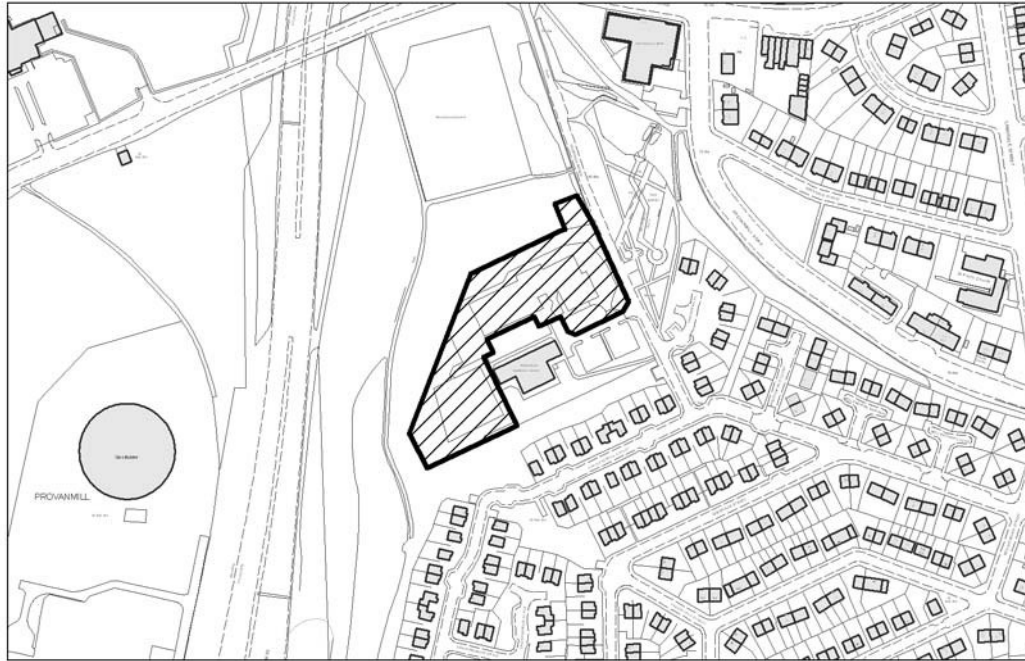
Proposal:

This is an existing proposal, already included in the agreed 2012 affordable sector housing land supply. It is not programmed to be on site before 2019. Planning law requires the Council to notify neighbouring premises where it is carrying a proposal forward into the new City Development Plan.

Any Ordnance Survey mapping included within this document is provided by Glasgow City Council under licence from Ordnance Survey in order to fulfil its public function to make available Council-held public domain information. Persons viewing this mapping should contact Ordnance Survey Copyright for advice where they wish to license Ordnance Survey (OS) mapping/map data for their own use. The OS website can be found at www.ordnancesurvey.co.uk

Proposal Reference:	Location:	Description:
H095	Craighead Avenue, Littlehill Primary School.	Proposal for the development of approximately 66 affordable houses on the area mapped below.

Please note that any mapping is for illustrative purposes only and is not true to any marked scale.
 © Crown Copyright and Database Right 2014. All rights are reserved. OS Licence number 100023379.



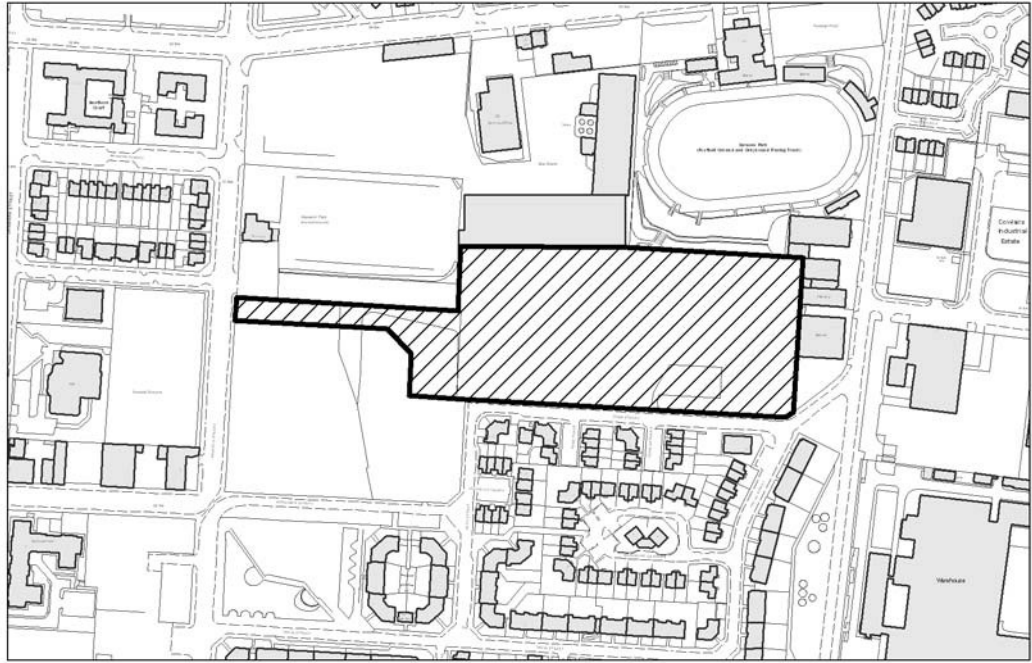
Proposal:

This is an existing proposal, already included in the agreed 2012 affordable sector housing land supply. It is not programmed to be on site before 2019. Planning law requires the Council to notify neighbouring premises where it is carrying a proposal forward into the new City Development Plan.

Any Ordnance Survey mapping included within this document is provided by Glasgow City Council under licence from Ordnance Survey in order to fulfil its public function to make available Council-held public domain information. Persons viewing this mapping should contact Ordnance Survey Copyright for advice where they wish to license Ordnance Survey (OS) mapping/map data for their own use. The OS website can be found at www.ordnancesurvey.co.uk

Proposal Reference:	Location:	Description:
H096	Torr Street / Sloy Street / Ashfield Street.	Proposal for the development of approximately 152 affordable houses on the area mapped below.

Please note that any mapping is for illustrative purposes only and is not true to any marked scale.
 © Crown Copyright and Database Right 2014. All rights are reserved. OS Licence number 100023379.



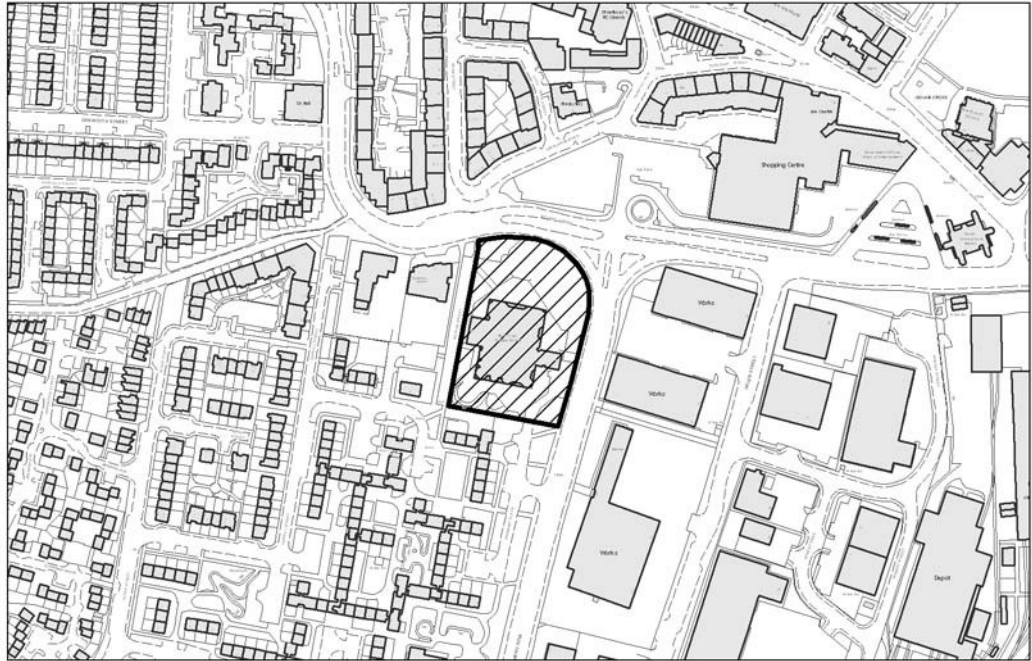
Proposal:

This is an existing proposal, already included in the agreed 2012 affordable sector housing land supply. It is not programmed to be on site before 2019. Planning law requires the Council to notify neighbouring premises where it is carrying a proposal forward into the new City Development Plan.

Any Ordnance Survey mapping included within this document is provided by Glasgow City Council under licence from Ordnance Survey in order to fulfil its public function to make available Council-held public domain information. Persons viewing this mapping should contact Ordnance Survey Copyright for advice where they wish to license Ordnance Survey (OS) mapping/map data for their own use. The OS website can be found at www.ordnancesurvey.co.uk

Proposal Reference:	Location:	Description:
H097	Nethan Street, Hill's Trust Primary School.	Proposal for the development of approximately 25 owner occupied houses and 80 affordable houses on the area mapped below.

Please note that any mapping is for illustrative purposes only and is not true to any marked scale.
 © Crown Copyright and Database Right 2014. All rights are reserved. OS Licence number 100023379.



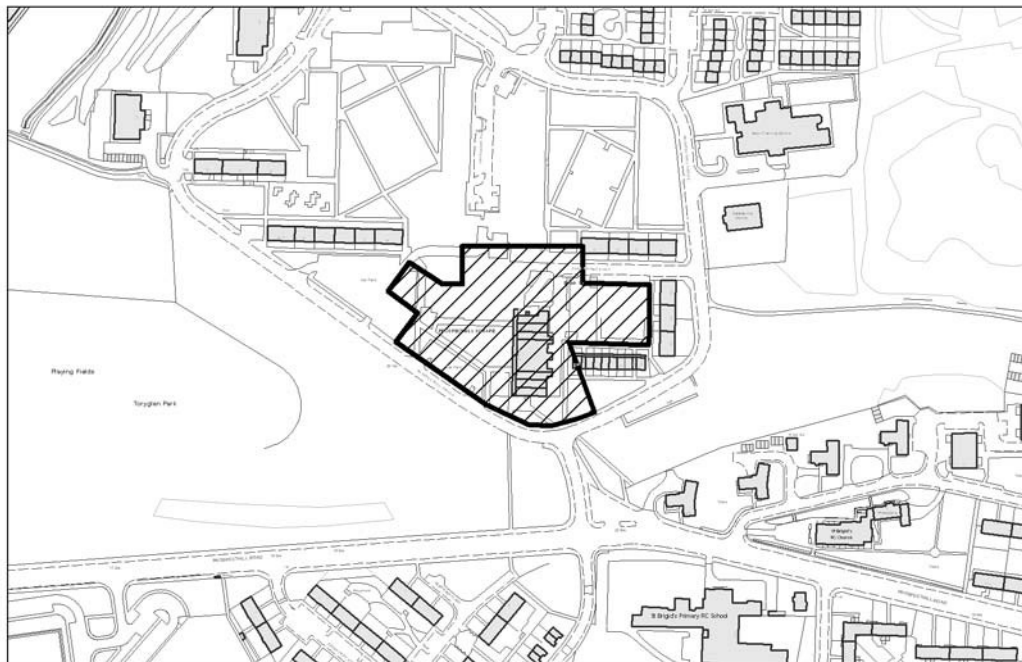
Proposal:

This is an existing proposal, already included in the agreed 2012 private sector and affordable sector housing land supplies. It is programmed to be on site before 2019. Planning law requires the Council to notify neighbouring premises where it is carrying a proposal forward into the new City Development Plan.

Any Ordnance Survey mapping included within this document is provided by Glasgow City Council under licence from Ordnance Survey in order to fulfil its public function to make available Council-held public domain information. Persons viewing this mapping should contact Ordnance Survey Copyright for advice where they wish to license Ordnance Survey (OS) mapping/map data for their own use. The OS website can be found at www.ordnancesurvey.co.uk

Proposal Reference:	Location:	Description:
H098	Prospecthill Circus/ Crossbank Avenue.	Proposal for the development of approximately 60 owner occupied houses on the area mapped below within the North Toryglen Transformational Regeneration Area.

Please note that any mapping is for illustrative purposes only and is not true to any marked scale.
 © Crown Copyright and Database Right 2014. All rights are reserved. OS Licence number 100023379.



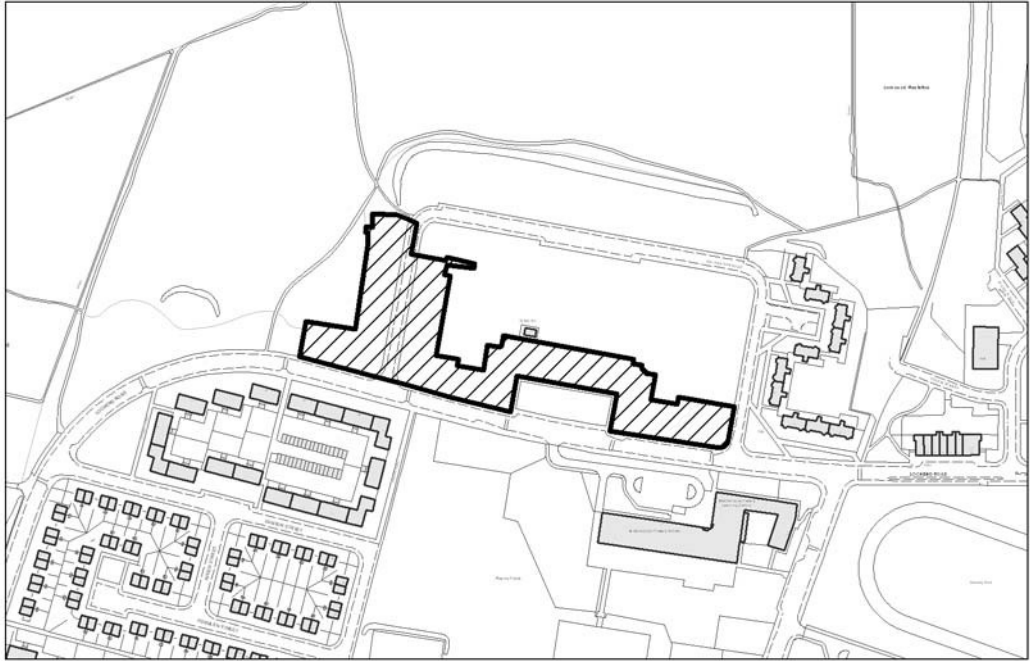
Proposal:

This is an existing proposal, already included in the agreed 2012 private sector housing land supplies. It is programmed to be on site before 2019. Planning law requires the Council to notify neighbouring premises where it is carrying a proposal forward into the new City Development Plan.

Any Ordnance Survey mapping included within this document is provided by Glasgow City Council under licence from Ordnance Survey in order to fulfil its public function to make available Council-held public domain information. Persons viewing this mapping should contact Ordnance Survey Copyright for advice where they wish to license Ordnance Survey (OS) mapping/map data for their own use. The OS website can be found at www.ordnancesurvey.co.uk

Proposal Reference:	Location:	Description:
H099	Lochend Road / Baldragon Road	Proposal for the development of approximately 50 houses on the area mapped below.

Please note that any mapping is for illustrative purposes only and is not true to any marked scale.
 © Crown Copyright and Database Right 2014. All rights are reserved. OS Licence number 100023379.



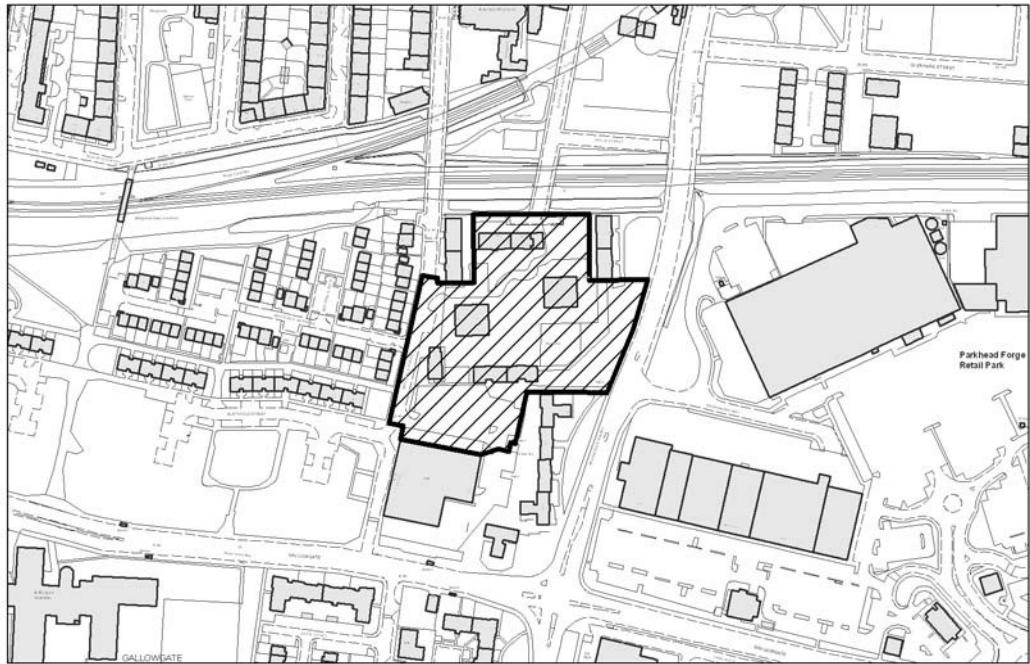
Proposal:

This is an existing proposal, already included in the agreed 2012 housing land supply. It is not programmed to be on site before 2019. Planning law requires the Council to notify neighbouring premises where it is carrying a proposal forward into the new City Development Plan.

Any Ordnance Survey mapping included within this document is provided by Glasgow City Council under licence from Ordnance Survey in order to fulfil its public function to make available Council-held public domain information. Persons viewing this mapping should contact Ordnance Survey Copyright for advice where they wish to license Ordnance Survey (OS) mapping/map data for their own use. The OS website can be found at www.ordnancesurvey.co.uk

Proposal Reference:	Location:	Description:
H100	Millerston Street (Gallowgate TRA - Phase 2)	Proposal for the development of approximately 67 affordable houses on the area mapped below within the Gallowgate Transformational Regeneration Area (TRA)

Please note that any mapping is for illustrative purposes only and is not true to any marked scale.
 © Crown Copyright and Database Right 2014. All rights are reserved. OS Licence number 100023379.



Proposal:

This is an existing proposal, already included in the agreed 2012 affordable sector housing land supply. It is programmed to be on site before 2019. Planning law requires the Council to notify neighbouring premises where it is carrying a proposal forward into the new City Development Plan.

Any Ordnance Survey mapping included within this document is provided by Glasgow City Council under licence from Ordnance Survey in order to fulfil its public function to make available Council-held public domain information. Persons viewing this mapping should contact Ordnance Survey Copyright for advice where they wish to license Ordnance Survey (OS) mapping/map data for their own use. The OS website can be found at www.ordnancesurvey.co.uk

Proposal Reference:	Location:	Description:
H101	Slatefield Street (Gallowgate TRA – Phase 3)	Proposal for the development of approximately 76 affordable houses on the area mapped below within the Gallowgate Transformational Regeneration Area (TRA).

Please note that any mapping is for illustrative purposes only and is not true to any marked scale.
 © Crown Copyright and Database Right 2014. All rights are reserved. OS Licence number 100023379.



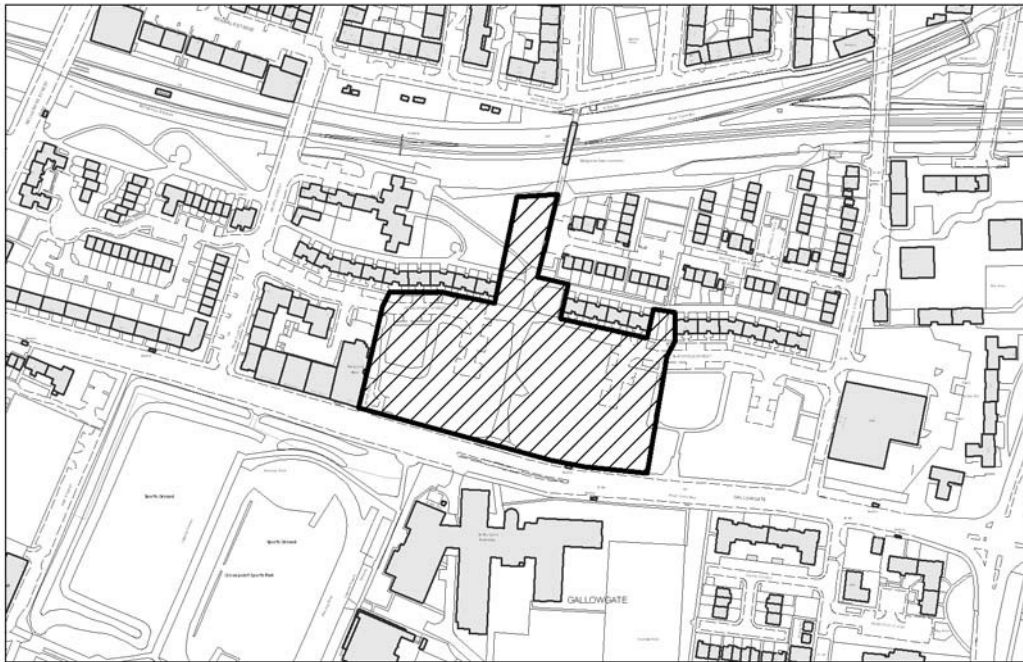
Proposal:

This is an existing proposal, already included in the agreed 2012 affordable sector housing land supply. It is programmed to be on site before 2019. Planning law requires the Council to notify neighbouring premises where it is carrying a proposal forward into the new City Development Plan.

Any Ordnance Survey mapping included within this document is provided by Glasgow City Council under licence from Ordnance Survey in order to fulfil its public function to make available Council-held public domain information. Persons viewing this mapping should contact Ordnance Survey Copyright for advice where they wish to license Ordnance Survey (OS) mapping/map data for their own use. The OS website can be found at www.ordnancesurvey.co.uk

Proposal Reference:	Location:	Description:
H102	Comelypark Street (Gallowgate TRA – Phase 4)	Proposal for the development of approximately 86 affordable houses on the area mapped below within the Gallowgate Transformational Regeneration Area (TRA).

Please note that any mapping is for illustrative purposes only and is not true to any marked scale.
 © Crown Copyright and Database Right 2014. All rights are reserved. OS Licence number 100023379.



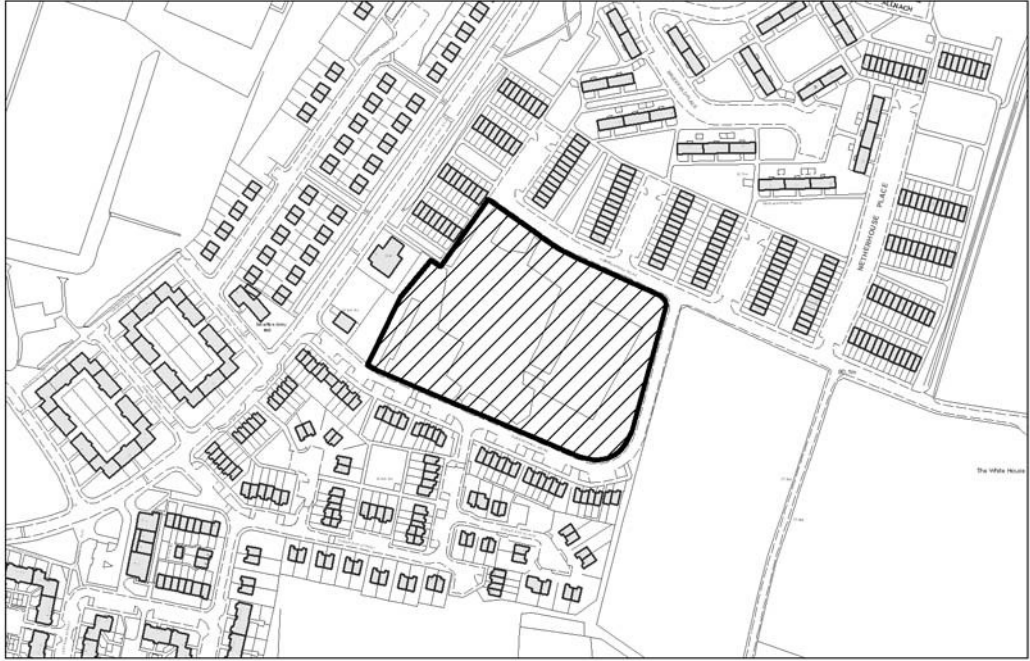
Proposal:

This is an existing proposal, already included in the agreed 2012 affordable sector housing land supply. It is programmed to be on site before 2019. Planning law requires the Council to notify neighbouring premises where it is carrying a proposal forward into the new City Development Plan.

Any Ordnance Survey mapping included within this document is provided by Glasgow City Council under licence from Ordnance Survey in order to fulfil its public function to make available Council-held public domain information. Persons viewing this mapping should contact Ordnance Survey Copyright for advice where they wish to license Ordnance Survey (OS) mapping/map data for their own use. The OS website can be found at www.ordnancesurvey.co.uk

Proposal Reference:	Location:	Description:
H104	Dungeonhill Road, C'head & Coll PSs	Proposal for the development of approximately 60 owner occupied houses on the area mapped below.

Please note that any mapping is for illustrative purposes only and is not true to any marked scale.
 © Crown Copyright and Database Right 2014. All rights are reserved. OS Licence number 100023379.



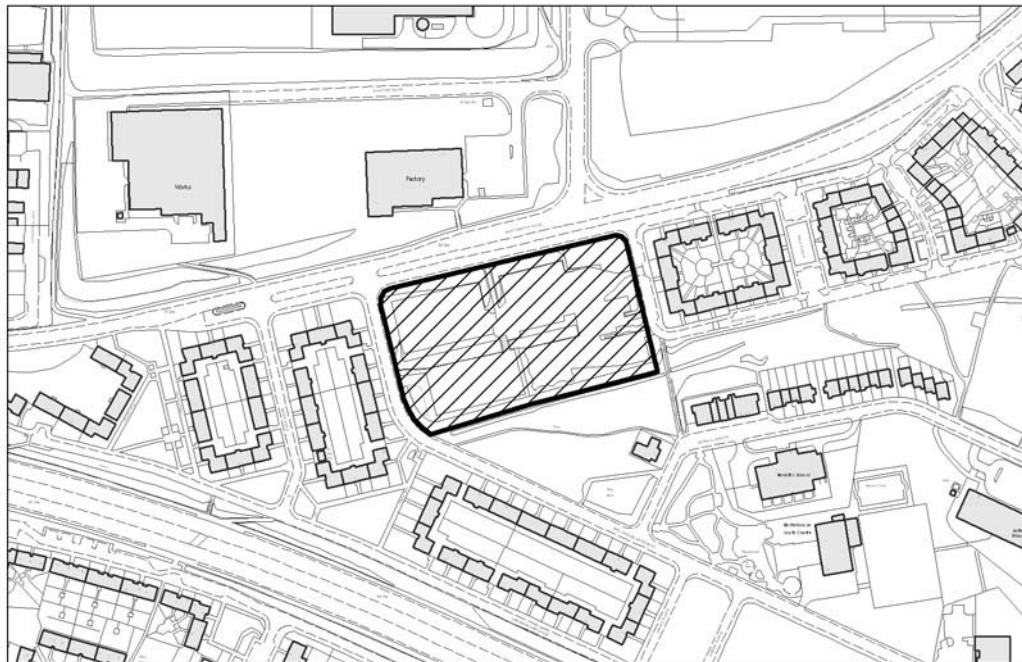
Proposal:

This is an existing proposal, already included in the agreed 2012 private sector housing land supply. It is not programmed to be on site before 2019. Planning law requires the Council to notify neighbouring premises where it is carrying a proposal forward into the new City Development Plan.

Any Ordnance Survey mapping included within this document is provided by Glasgow City Council under licence from Ordnance Survey in order to fulfil its public function to make available Council-held public domain information. Persons viewing this mapping should contact Ordnance Survey Copyright for advice where they wish to license Ordnance Survey (OS) mapping/map data for their own use. The OS website can be found at www.ordnancesurvey.co.uk

Proposal Reference:	Location:	Description:
H105	Balado Road, Wellhouse PS	Proposal for the development of approximately 50 owner occupied houses on the area mapped below.

Please note that any mapping is for illustrative purposes only and is not true to any marked scale.
 © Crown Copyright and Database Right 2014. All rights are reserved. OS Licence number 100023379.



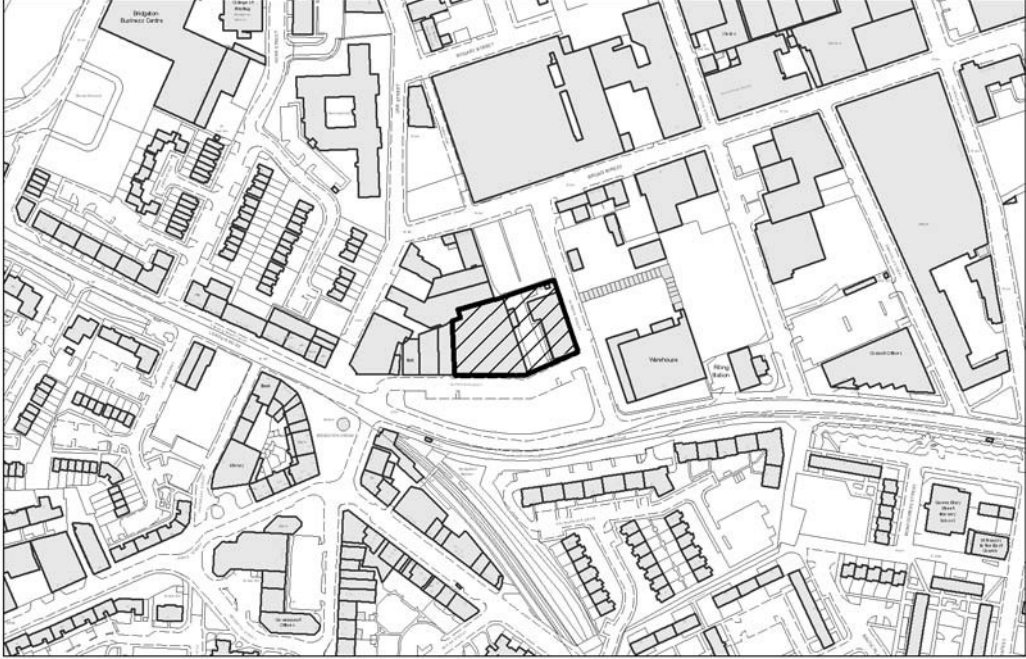
Proposal:

This is an existing proposal, already included in the agreed 2012 private sector housing land supply. It is not programmed to be on site before 2019. Planning law requires the Council to notify neighbouring premises where it is carrying a proposal forward into the new City Development Plan.

Any Ordnance Survey mapping included within this document is provided by Glasgow City Council under licence from Ordnance Survey in order to fulfil its public function to make available Council-held public domain information. Persons viewing this mapping should contact Ordnance Survey Copyright for advice where they wish to license Ordnance Survey (OS) mapping/map data for their own use. The OS website can be found at www.ordnancesurvey.co.uk

Proposal Reference:	Location:	Description:
H106	22 Summer Street/ 47 Olympia Street.	Proposal for the development of approximately 57 owner occupied houses on the area mapped below.

Please note that any mapping is for illustrative purposes only and is not true to any marked scale.
 © Crown Copyright and Database Right 2014. All rights are reserved. OS Licence number 100023379.



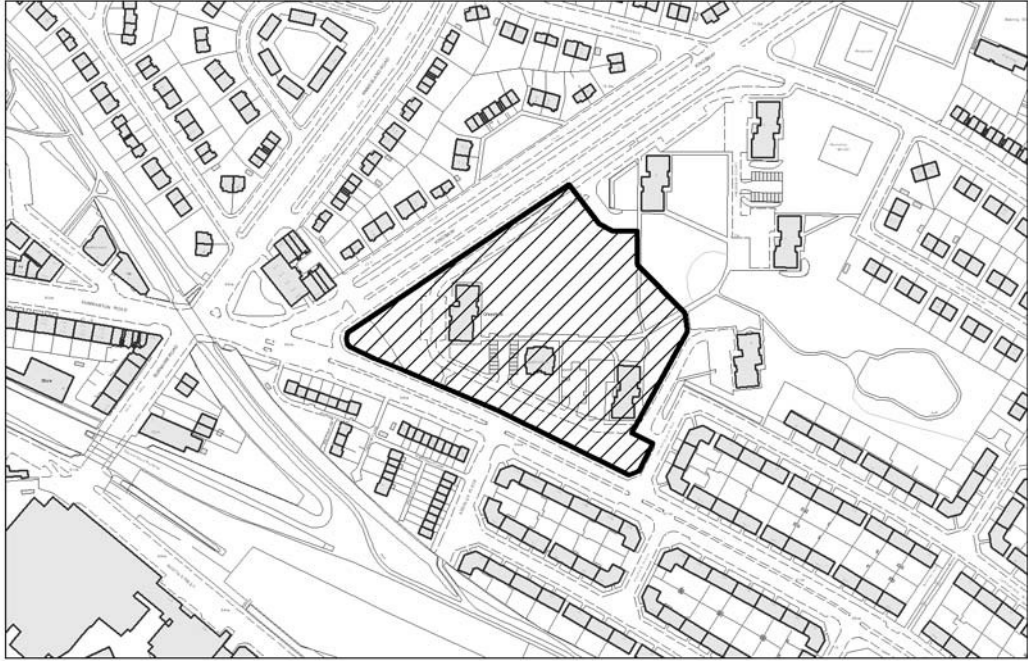
Proposal:

This is an existing proposal, already included in the agreed 2012 private sector housing land supply. Planning law requires the Council to notify neighbouring premises where it is carrying a proposal forward into the new City Development Plan.

Any Ordnance Survey mapping included within this document is provided by Glasgow City Council under licence from Ordnance Survey in order to fulfil its public function to make available Council-held public domain information. Persons viewing this mapping should contact Ordnance Survey Copyright for advice where they wish to license Ordnance Survey (OS) mapping/map data for their own use. The OS website can be found at www.ordnancesurvey.co.uk

Proposal Reference:	Location:	Description:
H107	10 & 20 Kingsway Ct, Kingsway MSFs	Proposal for the development of approximately 116 affordable houses on the area mapped below.

Please note that any mapping is for illustrative purposes only and is not true to any marked scale.
 © Crown Copyright and Database Right 2014. All rights are reserved. OS Licence number 100023379.



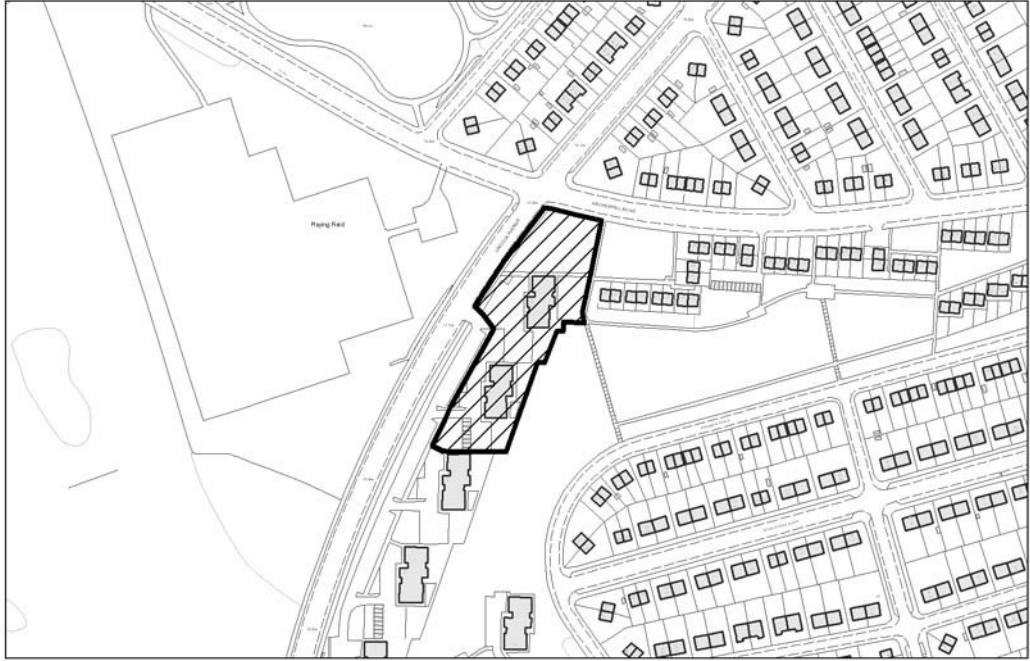
Proposal:

This is an existing proposal, already included in the agreed 2012 affordable sector housing land supply. It is programmed to be on site before 2019. Planning law requires the Council to notify neighbouring premises where it is carrying a proposal forward into the new City Development Plan.

Any Ordnance Survey mapping included within this document is provided by Glasgow City Council under licence from Ordnance Survey in order to fulfil its public function to make available Council-held public domain information. Persons viewing this mapping should contact Ordnance Survey Copyright for advice where they wish to license Ordnance Survey (OS) mapping/map data for their own use. The OS website can be found at www.ordnancesurvey.co.uk

Proposal Reference:	Location:	Description:
H108	Lincoln Avenue, Lincoln MSF	Proposal for the development of approximately 50 affordable houses on the area mapped below.

Please note that any mapping is for illustrative purposes only and is not true to any marked scale.
 © Crown Copyright and Database Right 2014. All rights are reserved. OS Licence number 100023379.



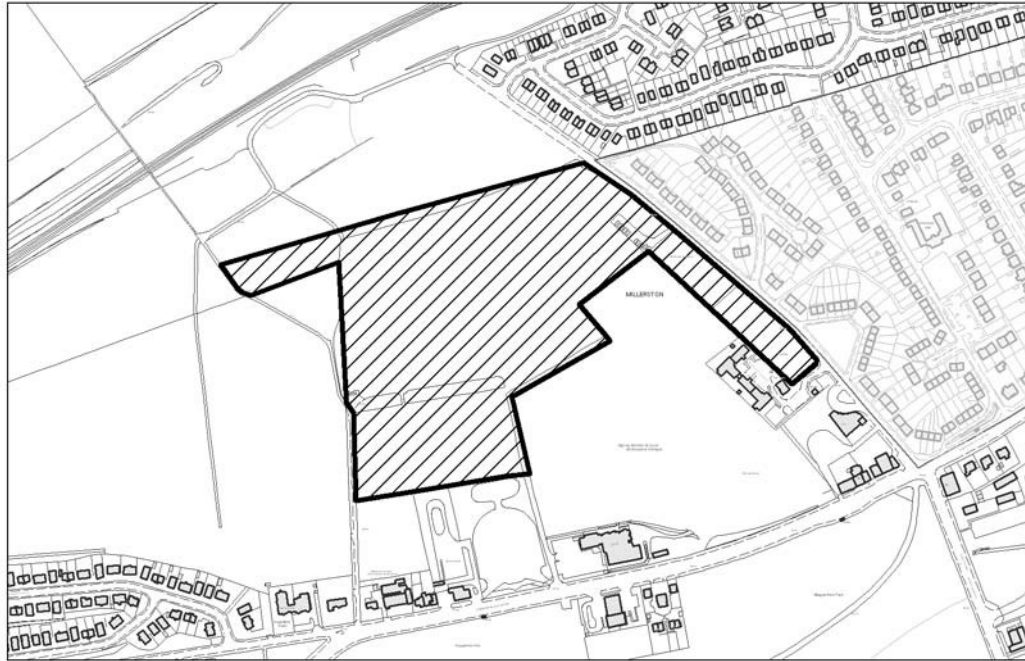
Proposal:

This is an existing proposal, already included in the agreed 2012 affordable sector housing land supply. It is programmed to be on site before 2019. Planning law requires the Council to notify neighbouring premises where it is carrying a proposal forward into the new City Development Plan.

Any Ordnance Survey mapping included within this document is provided by Glasgow City Council under licence from Ordnance Survey in order to fulfil its public function to make available Council-held public domain information. Persons viewing this mapping should contact Ordnance Survey Copyright for advice where they wish to license Ordnance Survey (OS) mapping/map data for their own use. The OS website can be found at www.ordnancesurvey.co.uk

Proposal Reference:	Location:	Description:
H109	Station Road	Proposal for the development of approximately 123 owner occupied houses on the area mapped below.

Please note that any mapping is for illustrative purposes only and is not true to any marked scale.
 © Crown Copyright and Database Right 2014. All rights are reserved. OS Licence number 100023379.



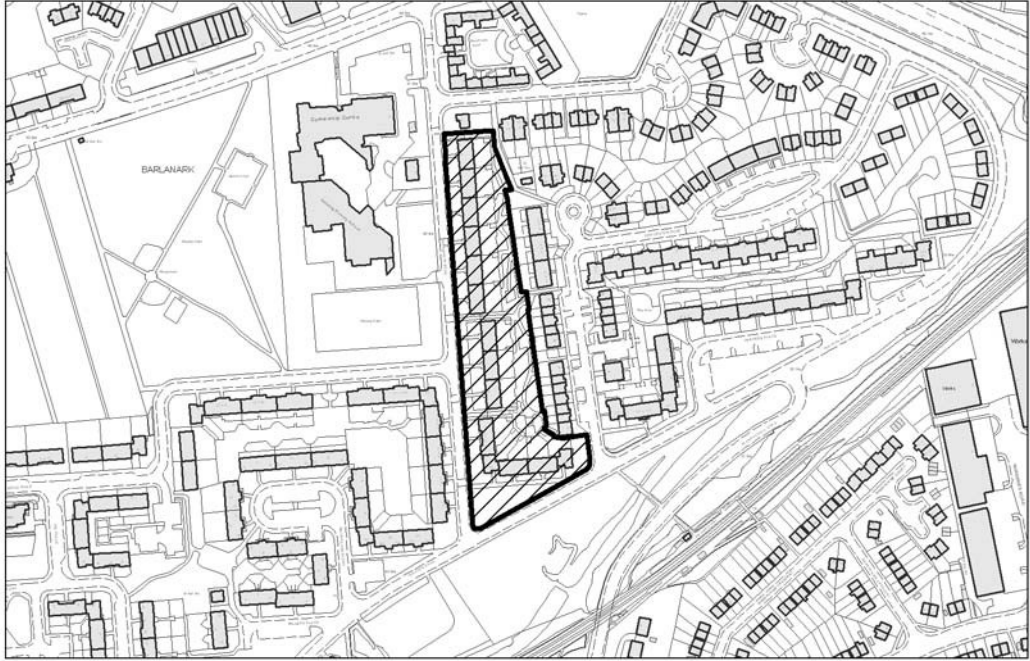
Proposal:

This is an existing proposal, already included in the agreed 2012 private sector housing land supply. It is programmed to be on site before 2019. Planning law requires the Council to notify neighbouring premises where it is carrying a proposal forward into the new City Development Plan.

Any Ordnance Survey mapping included within this document is provided by Glasgow City Council under licence from Ordnance Survey in order to fulfil its public function to make available Council-held public domain information. Persons viewing this mapping should contact Ordnance Survey Copyright for advice where they wish to license Ordnance Survey (OS) mapping/map data for their own use. The OS website can be found at www.ordnancesurvey.co.uk

Proposal Reference:	Location:	Description:
H110	Burnmouth Road	Proposal for the development of approximately 60 affordable houses on the area mapped below.

Please note that any mapping is for illustrative purposes only and is not true to any marked scale.
 © Crown Copyright and Database Right 2014. All rights are reserved. OS Licence number 100023379.



Proposal:

This is an existing proposal, already included in the agreed 2012 affordable sector housing land supply. It is programmed to be on site before 2019. Planning law requires the Council to notify neighbouring premises where it is carrying a proposal forward into the new City Development Plan.

Any Ordnance Survey mapping included within this document is provided by Glasgow City Council under licence from Ordnance Survey in order to fulfil its public function to make available Council-held public domain information. Persons viewing this mapping should contact Ordnance Survey Copyright for advice where they wish to license Ordnance Survey (OS) mapping/map data for their own use. The OS website can be found at www.ordnancesurvey.co.uk

Proposal Reference:	Location:	Description:
H111	South of Auchinairn Road, Robroyston.	Proposal for the development of owner occupied houses on the area mapped below within the Green Belt.

Please note that any mapping is for illustrative purposes only and is not true to any marked scale.
 © Crown Copyright and Database Right 2014. All rights are reserved. OS Licence number 100023379.



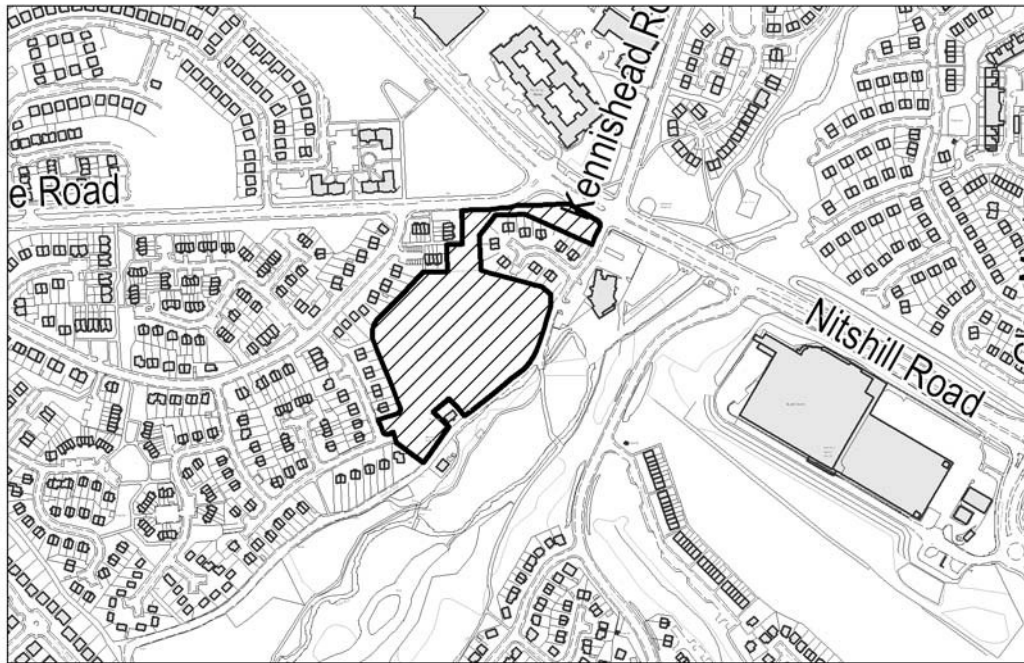
Proposal:

This is a new proposal, included for the first time in the Proposed City Development Plan. It involves a change in the Council's policy on what this land can be used for, including changes to the boundary of the Green Belt. It is being proposed to meet an identified need for new housing land. Following the Green Belt review, the Council has identified that this site, which was included within the Robroyston/Millerston Community Growth Area approved masterplan area, can be removed from the Green Belt. Planning law requires the Council to notify neighbouring premises where it is carrying a proposal forward into the new City Development Plan.

Any Ordnance Survey mapping included within this document is provided by Glasgow City Council under licence from Ordnance Survey in order to fulfil its public function to make available Council-held public domain information. Persons viewing this mapping should contact Ordnance Survey Copyright for advice where they wish to license Ordnance Survey (OS) mapping/map data for their own use. The OS website can be found at www.ordnancesurvey.co.uk

Proposal Reference:	Location:	Description:
H112	Corselet Road, Darnley	Proposal for the development of owner occupied houses on the area mapped below within the Green Belt.

Please note that any mapping is for illustrative purposes only and is not true to any marked scale.
 © Crown Copyright and Database Right 2014. All rights are reserved. OS Licence number 100023379.



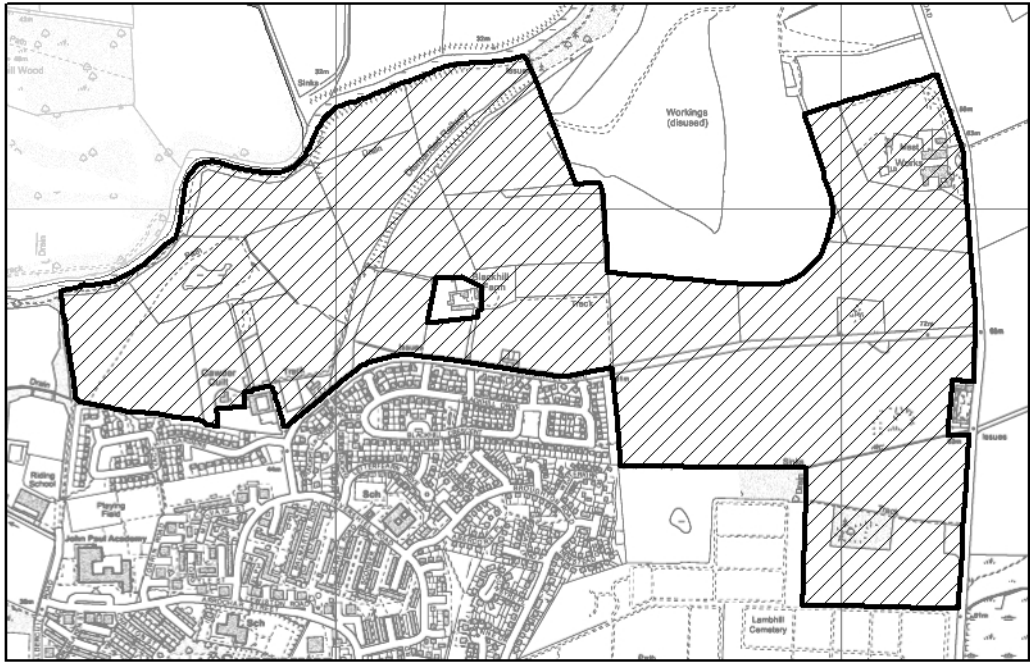
Proposal:

This is a new proposal, included for the first time in the Proposed City Development Plan. It involves a change in the Council's policy on what this land can be used for, including changes to the boundary of the Green Belt. It is being proposed to meet an identified need for new housing land. This site was consulted on as an option for inclusion in this Proposed City Development Plan, within the Council's Main Issues Report (October 2011) and responses received at that time have informed these proposals. Planning law requires the Council to notify neighbouring premises where it is carrying a proposal forward into the new City Development Plan.

Any Ordnance Survey mapping included within this document is provided by Glasgow City Council under licence from Ordnance Survey in order to fulfil its public function to make available Council-held public domain information. Persons viewing this mapping should contact Ordnance Survey Copyright for advice where they wish to license Ordnance Survey (OS) mapping/map data for their own use. The OS website can be found at www.ordnancesurvey.co.uk

Proposal Reference:	Location:	Description:
H113	Summerston.	Proposal for the development of owner occupied houses on the area mapped below within the Green Belt.

Please note that any mapping is for illustrative purposes only and is not true to any marked scale.
 © Crown Copyright and Database Right 2014. All rights are reserved. OS Licence number 100023379.



Proposal:

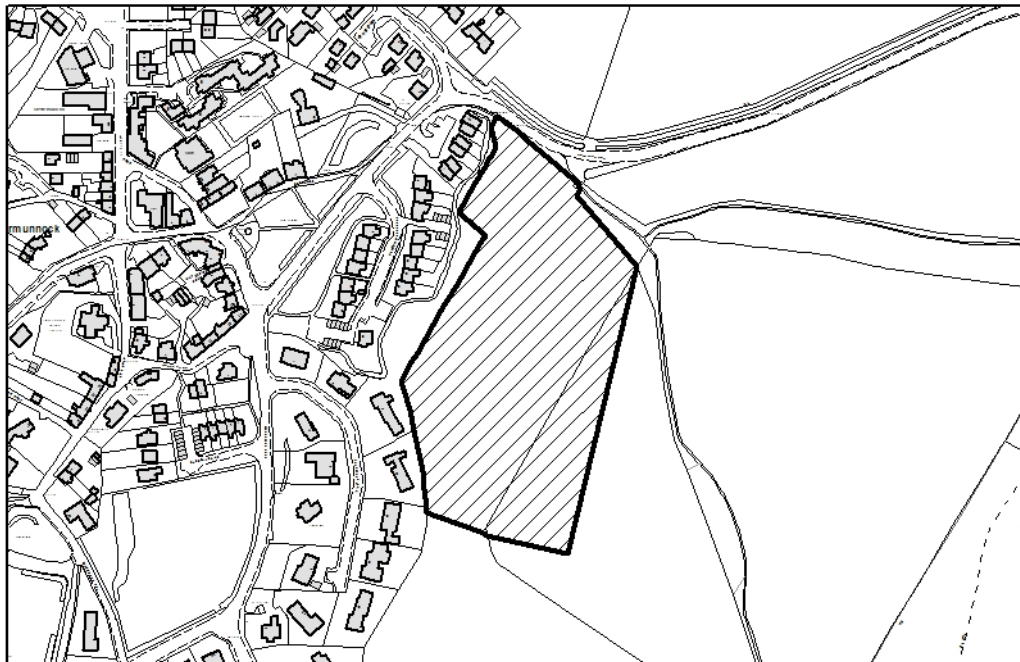
This is a new proposal, included for the first time in the Proposed City Development Plan. It involves a change in the Council's policy on what this land can be used for, including changes to the boundary of the Green Belt. It is being proposed to meet an identified need for new housing land. This site was consulted on as an option for inclusion in this Proposed City Development Plan as part of the Additional sites consultation (October 2012) and responses received at that time have informed these proposals. Planning law requires the Council to notify neighbouring premises where it is carrying a proposal forward into the new City Development Plan.

Any Ordnance Survey mapping included within this document is provided by Glasgow City Council under licence from Ordnance Survey in order to fulfil its public function to make available Council-held public domain information. Persons viewing this mapping should contact Ordnance Survey Copyright for advice where they wish to license Ordnance Survey (OS) mapping/map data for their own use. The OS website can be found at www.ordnancesurvey.co.uk

Proposal Reference:	Location:	Description:
H114	Cathkin Road, Carmunnock	Proposal for the development of owner occupied houses on the area mapped below within the Green Belt

Please note that any mapping is for illustrative purposes only and is not true to any marked scale.

© Crown Copyright and Database Right 2014. All rights are reserved. OS Licence number 100023379.



Proposal:

This is a new proposal, included for the first time in the Proposed City Development Plan. It involves a change in the Council's policy on what this land can be used for, including changes to the boundary of the Green Belt. It is being proposed to meet an identified need for new housing land. This site was consulted on as an option for inclusion in this Proposed City Development Plan as part of the Additional sites consultation (October 2012) and responses received at that time have informed these proposals. Following the green belt review, the Council has identified that a part of Proposal Site 0054 can be removed from the green belt. Planning law requires the Council to notify neighbouring premises where it is carrying a proposal forward into the new City Development Plan.

Any Ordnance Survey mapping included within this document is provided by Glasgow City Council under licence from Ordnance Survey in order to fulfil its public function to make available Council-held public domain information. Persons viewing this mapping should contact Ordnance Survey Copyright for advice where they wish to license Ordnance Survey (OS) mapping/map data for their own use. The OS website can be found at www.ordnancesurvey.co.uk

Proposal Reference:	Location:	Description:
H115	Between Commonhead and M73, and Rogerfield and M8.	Masterplan of area to determine mix of land uses, including the potential capacity for owner occupied housing.

Please note that any mapping is for illustrative purposes only and is not true to any marked scale.
 © Crown Copyright and Database Right 2014. All rights are reserved. OS Licence number 100023379.



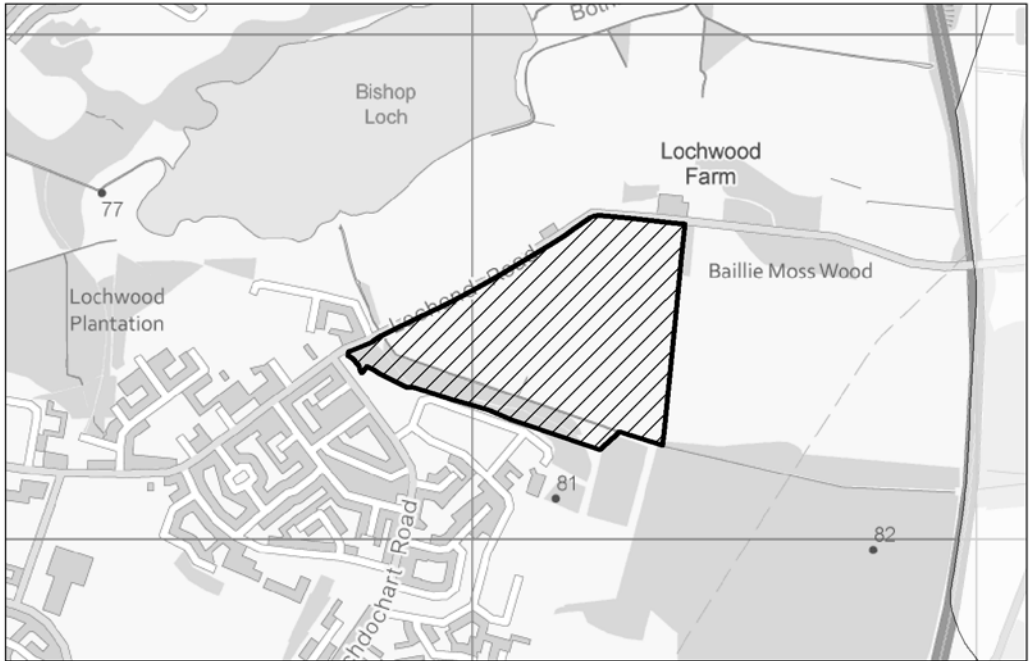
Proposal:

This is a new proposal, included for the first time in the Proposed City Development Plan. The area was identified through the Community Growth Area search process started in City Plan 2, which examined the potential for housing development within the green belt. Planning law requires the Council to notify neighbouring premises where it is carrying a proposal forward into the new City Development Plan.

Any Ordnance Survey mapping included within this document is provided by Glasgow City Council under licence from Ordnance Survey in order to fulfil its public function to make available Council-held public domain information. Persons viewing this mapping should contact Ordnance Survey Copyright for advice where they wish to license Ordnance Survey (OS) mapping/map data for their own use. The OS website can be found at www.ordnancesurvey.co.uk

Proposal Reference:	Location:	Description:
H116	East of Lochend and South of Lochend Road.	Masterplan of area to determine mix of land uses, including the potential capacity for owner occupied housing.

Please note that any mapping is for illustrative purposes only and is not true to any marked scale.
 © Crown Copyright and Database Right 2014. All rights are reserved. OS Licence number 100023379.



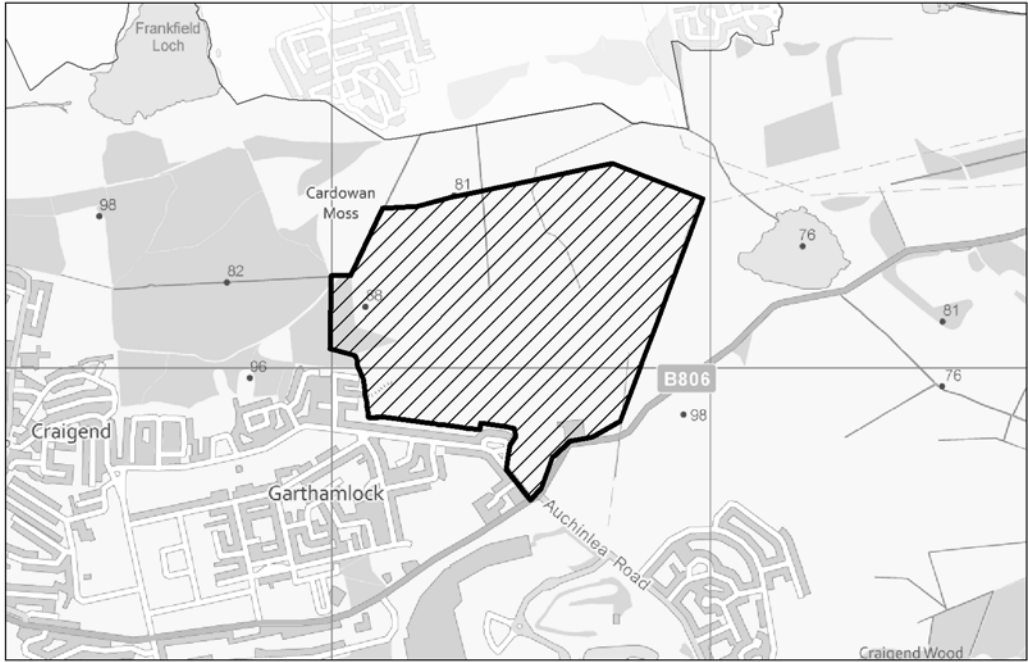
Proposal:

This is a new proposal, included for the first time in the Proposed City Development Plan. The area was identified through the Community Growth Area search process started in City Plan 2, which examined the potential for housing development within the green belt. Planning law requires the Council to notify neighbouring premises where it is carrying a proposal forward into the new City Development Plan.

Any Ordnance Survey mapping included within this document is provided by Glasgow City Council under licence from Ordnance Survey in order to fulfil its public function to make available Council-held public domain information. Persons viewing this mapping should contact Ordnance Survey Copyright for advice where they wish to license Ordnance Survey (OS) mapping/map data for their own use. The OS website can be found at www.ordnancesurvey.co.uk

Proposal Reference:	Location:	Description:
H117	North and East of Garthamlock	Masterplan of area to determine mix of land uses, including the potential capacity for owner occupied housing.

Please note that any mapping is for illustrative purposes only and is not true to any marked scale.
 © Crown Copyright and Database Right 2014. All rights are reserved. OS Licence number 100023379.



Proposal:

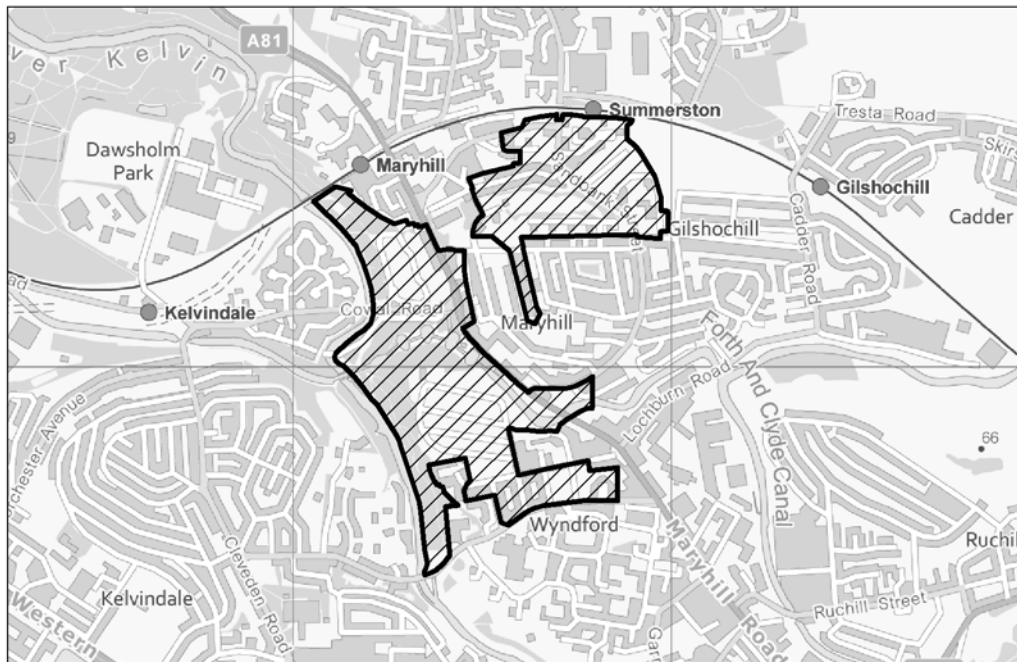
This is a new proposal, included for the first time in the Proposed City Development Plan. The area was identified through the Community Growth Area search process started in City Plan 2, which examined the potential for housing development within the green belt. Planning law requires the Council to notify neighbouring premises where it is carrying a proposal forward into the new City Development Plan.

Any Ordnance Survey mapping included within this document is provided by Glasgow City Council under licence from Ordnance Survey in order to fulfil its public function to make available Council-held public domain information. Persons viewing this mapping should contact Ordnance Survey Copyright for advice where they wish to license Ordnance Survey (OS) mapping/map data for their own use. The OS website can be found at www.ordnancesurvey.co.uk

Proposal Reference:	Location:
H118	Maryhill – Transformational Regeneration Area (TRA).

Please note that any mapping is for illustrative purposes only and is not true to any marked scale.

© Crown Copyright and Database Right 2014. All rights are reserved. OS Licence number 100023379.



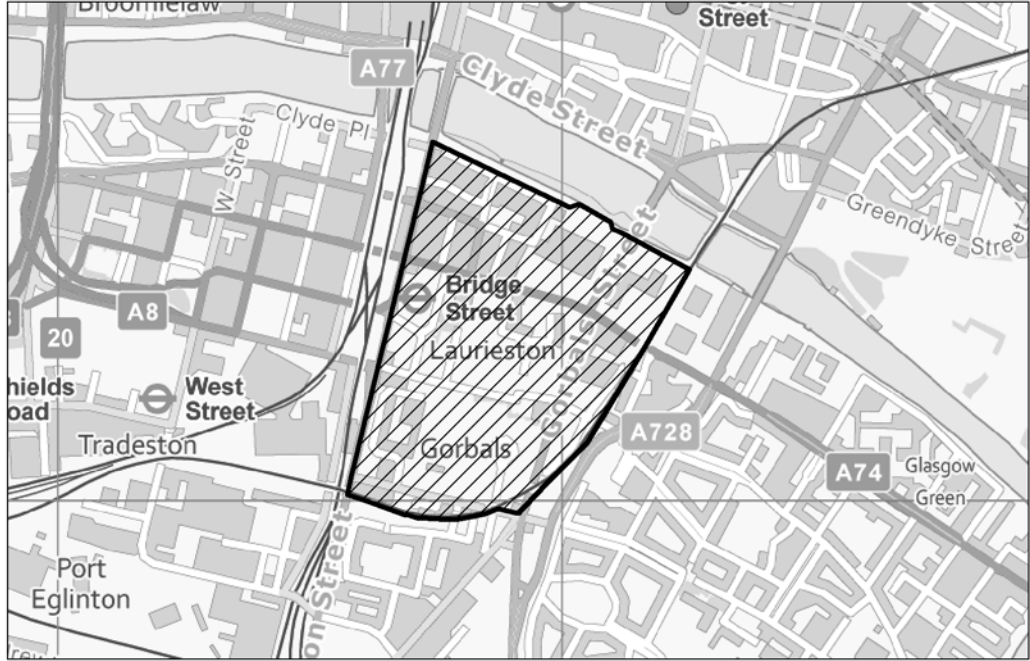
Proposal:

This is an existing proposal, and is part of Glasgow Housing Association's Transformational Regeneration Area programme. Phase 1 of social rented housing is complete, a second phase of social rented and shared equity housing is under construction, the remaining phases have yet to receive planning permission. However planning law requires the Council to notify neighbouring premises where it is carrying a proposal forward into the new City Development Plan.

Any Ordnance Survey mapping included within this document is provided by Glasgow City Council under licence from Ordnance Survey in order to fulfil its public function to make available Council-held public domain information. Persons viewing this mapping should contact Ordnance Survey Copyright for advice where they wish to license Ordnance Survey (OS) mapping/map data for their own use. The OS website can be found at www.ordnancesurvey.co.uk

Proposal Reference:	Location:	Description:
H119	Laurieston - Transformational Regeneration Area (TRA).	Proposal for housing-led regeneration, providing new housing in the owner occupied and affordable sectors. The Proposed City Development Plan contains a Placemaking Principle to guide development (pages 28 - 31) and a Sustainable Spatial Strategy Policy.

Please note that any mapping is for illustrative purposes only and is not true to any marked scale.
 © Crown Copyright and Database Right 2014. All rights are reserved. OS Licence number 100023379.



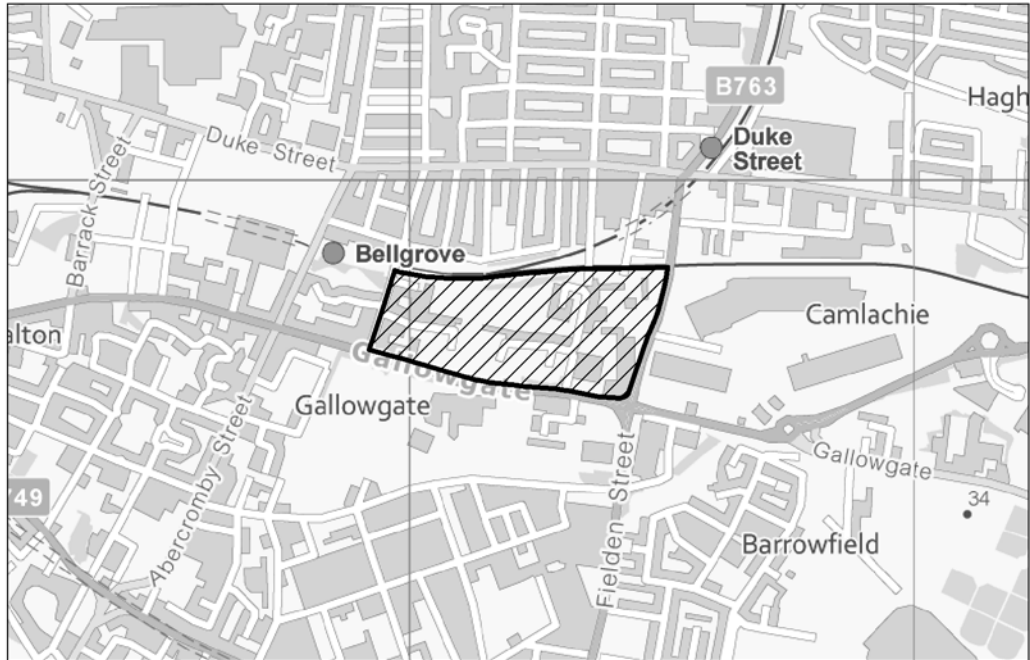
Proposal:

This is an existing proposal, and is part of Glasgow Housing Association's Transformational Regeneration Area programme. Phase 1 of social rented housing is under construction, the remaining phases of social rented and owner occupied housing have outline planning permission. Planning law requires the Council to notify neighbouring premises where it is carrying a proposal forward into the new City Development Plan.

Any Ordnance Survey mapping included within this document is provided by Glasgow City Council under licence from Ordnance Survey in order to fulfil its public function to make available Council-held public domain information. Persons viewing this mapping should contact Ordnance Survey Copyright for advice where they wish to license Ordnance Survey (OS) mapping/map data for their own use. The OS website can be found at www.ordnancesurvey.co.uk

Proposal Reference:	Location:	Description:
H120	Gallowgate-Transformational Regeneration Area (TRA).	Proposal for housing-led regeneration, providing new housing in the owner occupied and affordable sectors. The Proposed City Development Plan contains a Placemaking Principle to guide development (pages 28 - 31) and a Sustainable Spatial Strategy Policy (pages 32 - 36) which provide further guidance.

Please note that any mapping is for illustrative purposes only and is not true to any marked scale.
 © Crown Copyright and Database Right 2014. All rights are reserved. OS Licence number 100023379.



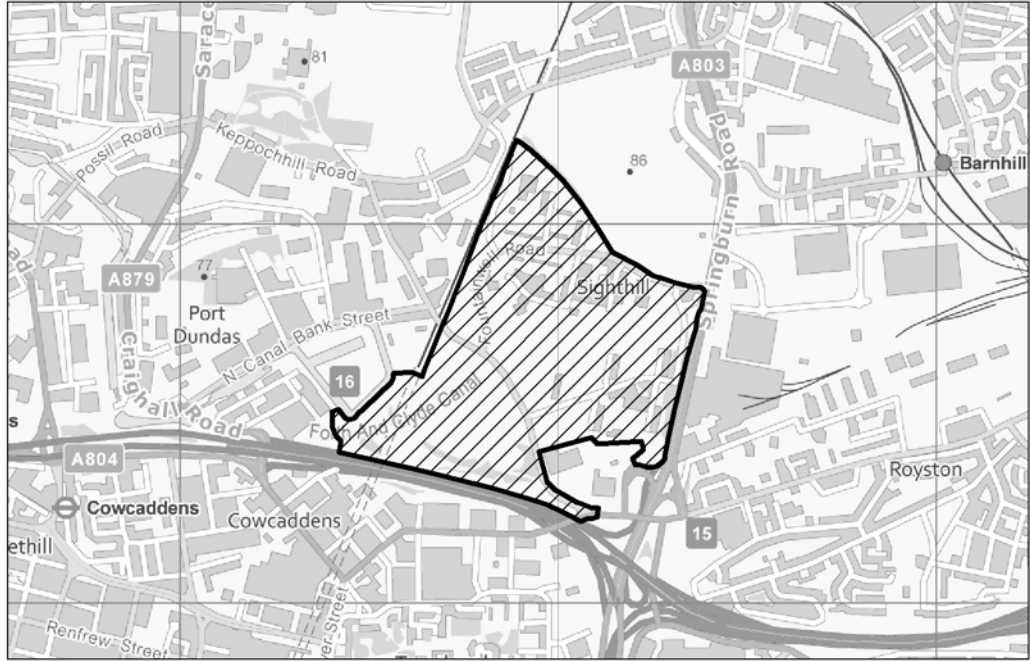
Proposal:

This is an existing proposal, and is part of Glasgow Housing Association's Transformational Regeneration Area programme. Phase 1 of social rented housing is complete, the remaining phases have yet to receive planning permission. However planning law requires the Council to notify neighbouring premises where it is carrying a proposal forward into the new City Development Plan.

Any Ordnance Survey mapping included within this document is provided by Glasgow City Council under licence from Ordnance Survey in order to fulfil its public function to make available Council-held public domain information. Persons viewing this mapping should contact Ordnance Survey Copyright for advice where they wish to license Ordnance Survey (OS) mapping/map data for their own use. The OS website can be found at www.ordnancesurvey.co.uk

Proposal Reference:	Location:	Description:
H121	Sighthill - Transformational Regeneration Area (TRA)	Proposal for housing-led regeneration, providing new housing in the owner occupied and affordable sectors. The Proposed City Development Plan contains a Placemaking Principle to guide development (pages 28 - 31) and a Sustainable Spatial Strategy Policy (pages 32 - 36) which provide further guidance.

Please note that any mapping is for illustrative purposes only and is not true to any marked scale.
 © Crown Copyright and Database Right 2014. All rights are reserved. OS Licence number 100023379.



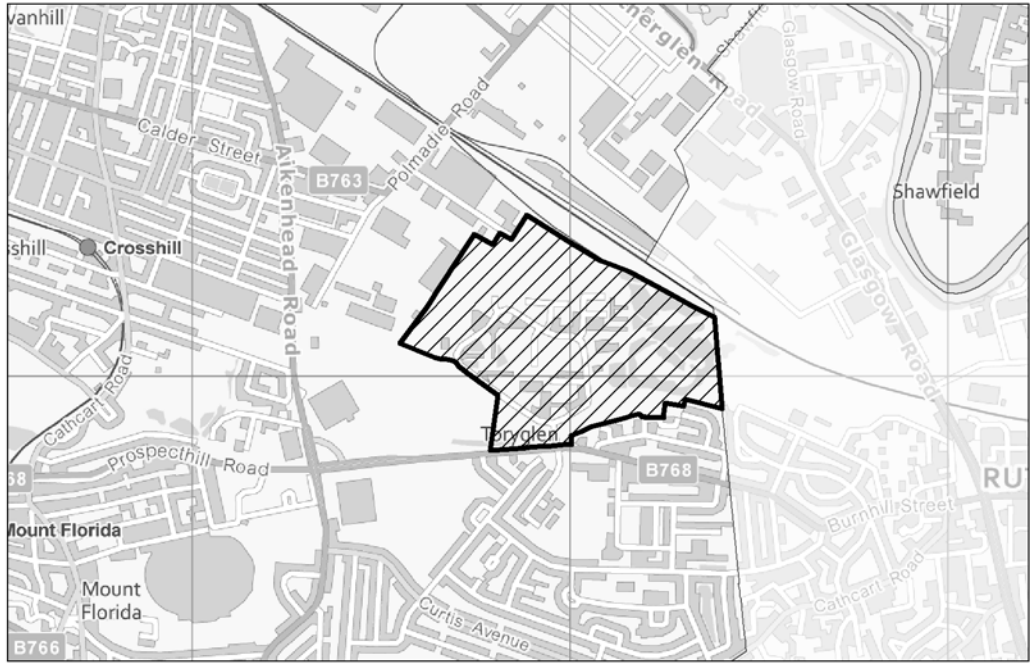
Proposal:

This is an existing proposal, and is part of Glasgow Housing Association's Transformational Regeneration Area programme. A masterplan for the regeneration of the area is in preparation. However planning law requires the Council to notify neighbouring premises where it is carrying a proposal forward into the new City Development Plan.

Any Ordnance Survey mapping included within this document is provided by Glasgow City Council under licence from Ordnance Survey in order to fulfil its public function to make available Council-held public domain information. Persons viewing this mapping should contact Ordnance Survey Copyright for advice where they wish to license Ordnance Survey (OS) mapping/map data for their own use. The OS website can be found at www.ordnancesurvey.co.uk

Proposal Reference:	Location:	Description:
H122	North Toryglen-Transformational Regeneration Area (TRA).	Proposal for housing-led regeneration, providing new housing in the owner occupied and affordable sectors. The Proposed City Development Plan contains a Placemaking Principle to guide development (pages 28 - 31) and a Sustainable Spatial Strategy Policy.

Please note that any mapping is for illustrative purposes only and is not true to any marked scale.
 © Crown Copyright and Database Right 2014. All rights are reserved. OS Licence number 100023379.



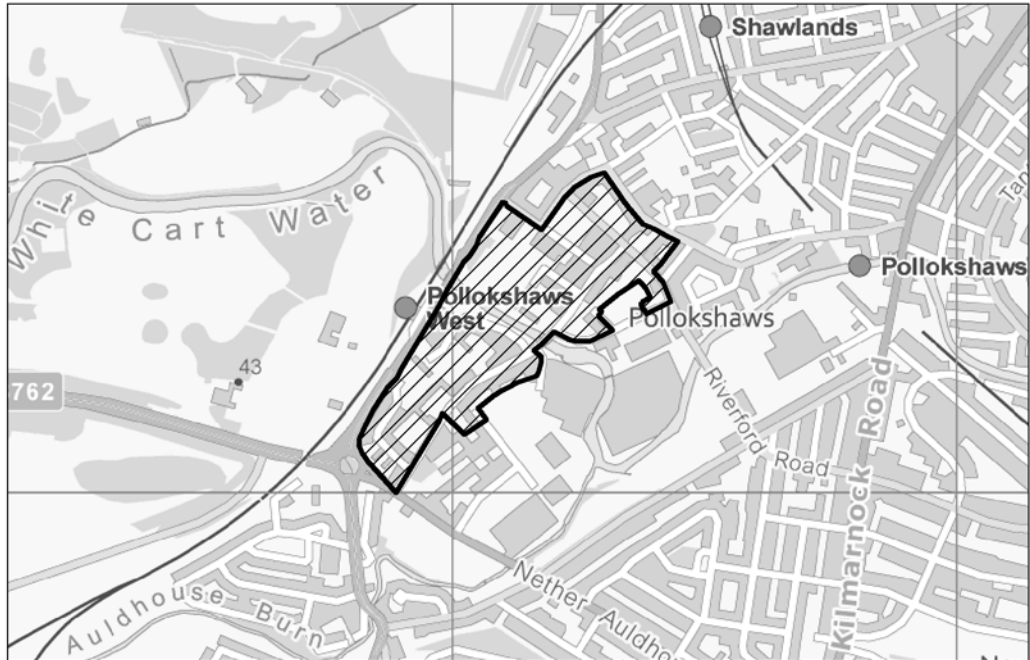
Proposal:

This is an existing proposal, and is part of Glasgow Housing Association's Transformational Regeneration Area programme. Phase 1 of social rented housing and owner occupied housing is under construction, the remaining phases have yet to receive planning permission. Planning law requires the Council to notify neighbouring premises where it is carrying a proposal forward into the new City Development Plan.

Any Ordnance Survey mapping included within this document is provided by Glasgow City Council under licence from Ordnance Survey in order to fulfil its public function to make available Council-held public domain information. Persons viewing this mapping should contact Ordnance Survey Copyright for advice where they wish to license Ordnance Survey (OS) mapping/map data for their own use. The OS website can be found at www.ordnancesurvey.co.uk

Proposal Reference:	Location:	Description:
H123	Shawbridge – Transformational Regeneration Area (TRA).	Proposal for housing-led regeneration, providing new housing in the owner occupied and affordable sectors. The Proposed City Development Plan contains a Placemaking Principle to guide development (pages 28 - 31) and a Sustainable Spatial Strategy Policy.

Please note that any mapping is for illustrative purposes only and is not true to any marked scale.
 © Crown Copyright and Database Right 2014. All rights are reserved. OS Licence number 100023379.



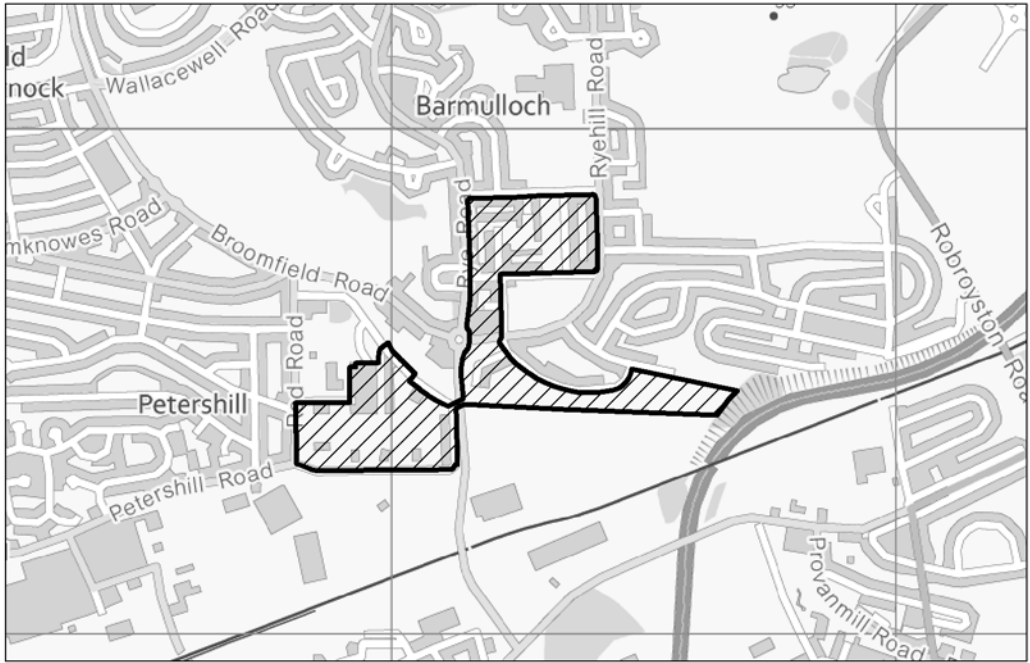
Proposal:

This is an existing proposal, and is part of Glasgow Housing Association's Transformational Regeneration Area programme. A masterplan for the regeneration of the area has been completed. Planning law requires the Council to notify neighbouring premises where it is carrying a proposal forward into the new City Development Plan.

Any Ordnance Survey mapping included within this document is provided by Glasgow City Council under licence from Ordnance Survey in order to fulfil its public function to make available Council-held public domain information. Persons viewing this mapping should contact Ordnance Survey Copyright for advice where they wish to license Ordnance Survey (OS) mapping/map data for their own use. The OS website can be found at www.ordnancesurvey.co.uk

Proposal Reference:	Location:	Description:
H124	Red Road/ Barmulloch - Transformational Regeneration Area (TRA).	Proposal for housing-led regeneration, providing new housing in the owner occupied and affordable sectors. The Proposed City Development Plan contains a Placemaking Principle to guide development (pages 28 - 31) and a Sustainable Spatial Strategy Policy.

Please note that any mapping is for illustrative purposes only and is not true to any marked scale.
 © Crown Copyright and Database Right 2014. All rights are reserved. OS Licence number 100023379.



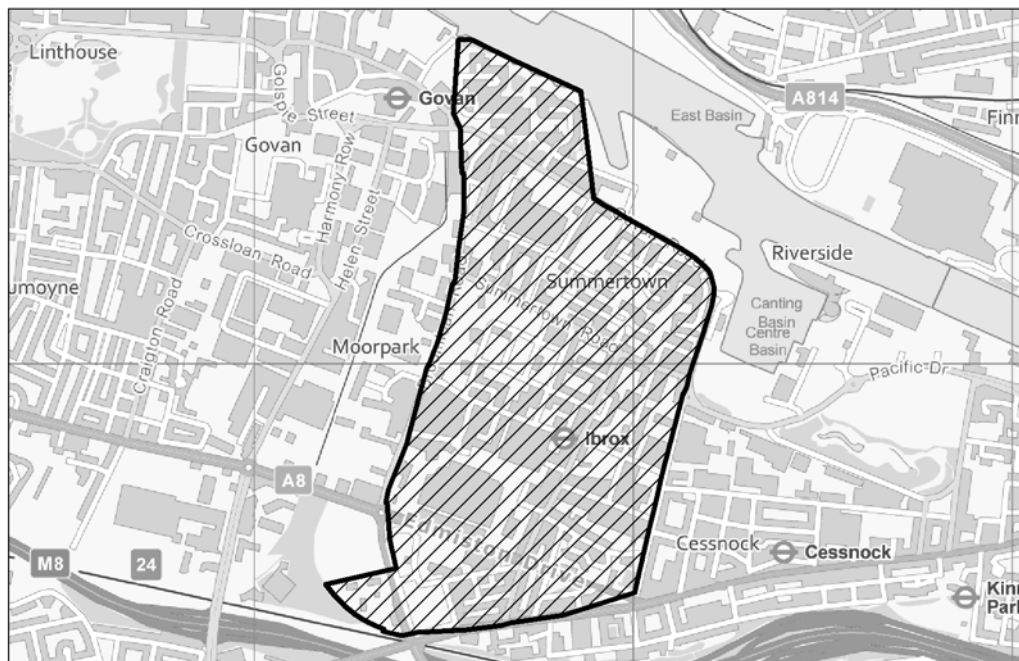
Proposal:

This is an existing proposal, and is part of Glasgow Housing Association's Transformational Regeneration Area programme. The masterplan for the regeneration of the area has yet to be prepared. Planning law requires the Council to notify neighbouring premises where it is carrying a proposal forward into the new City Development Plan.

Any Ordnance Survey mapping included within this document is provided by Glasgow City Council under licence from Ordnance Survey in order to fulfil its public function to make available Council-held public domain information. Persons viewing this mapping should contact Ordnance Survey Copyright for advice where they wish to license Ordnance Survey (OS) mapping/map data for their own use. The OS website can be found at www.ordnancesurvey.co.uk

Proposal Reference:	Location:	Description:
H125	East Govan/ Ibrox – Transformational Regeneration Area (TRA).	Proposal for housing-led regeneration, providing new housing in the owner occupied and affordable sectors.

Please note that any mapping is for illustrative purposes only and is not true to any marked scale.
 © Crown Copyright and Database Right 2014. All rights are reserved. OS Licence number 100023379.



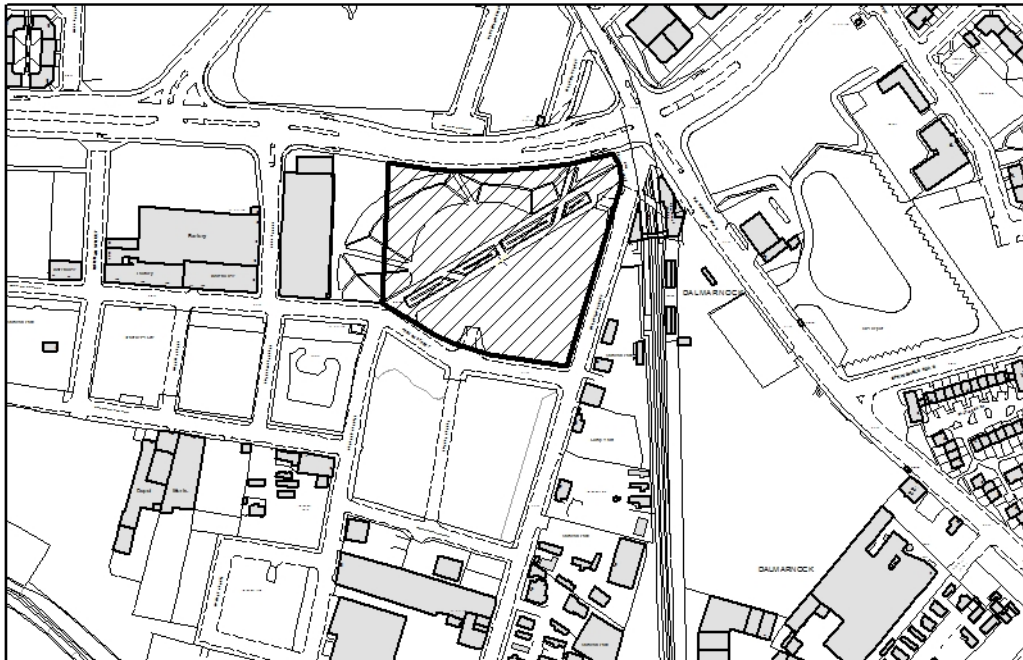
Proposal:

This is an existing proposal, and is part of Glasgow Housing Association's Transformational Regeneration Area programme. The masterplan for the regeneration of the area has yet to be prepared. Planning law requires the Council to notify neighbouring premises where it is carrying a proposal forward into the new City Development Plan.

Any Ordnance Survey mapping included within this document is provided by Glasgow City Council under licence from Ordnance Survey in order to fulfil its public function to make available Council-held public domain information. Persons viewing this mapping should contact Ordnance Survey Copyright for advice where they wish to license Ordnance Survey (OS) mapping/map data for their own use. The OS website can be found at www.ordnancesurvey.co.uk

Proposal Reference:	Location:	Description:
H126	Clyde Gateway Masterplan French Street	Proposal for the development of approximately 200 owner occupied houses on the area mapped below.

Please note that any mapping is for illustrative purposes only and is not true to any marked scale.
 © Crown Copyright and Database Right 2014. All rights are reserved. OS Licence number 100023379.



Proposal:

This is a new proposal, included for the first time in the Proposed City Development Plan. The area was identified by Clyde Gateway as part of the master-planning of the Dalmarnock area. Planning law requires the Council to notify neighbouring premises where it is carrying a proposal forward into the new City Development Plan.

Any Ordnance Survey mapping included within this document is provided by Glasgow City Council under licence from Ordnance Survey in order to fulfil its public function to make available Council-held public domain information. Persons viewing this mapping should contact Ordnance Survey Copyright for advice where they wish to license Ordnance Survey (OS) mapping/map data for their own use. The OS website can be found at www.ordnancesurvey.co.uk

Proposal Reference:	Location:	Description:
H127	Clyde Gateway Masterplan Dalmarnock Rd/Springfield Rd	Proposal for the development of approximately 250 affordable houses on the area mapped below.

Please note that any mapping is for illustrative purposes only and is not true to any marked scale.
 © Crown Copyright and Database Right 2014. All rights are reserved. OS Licence number 100023379.



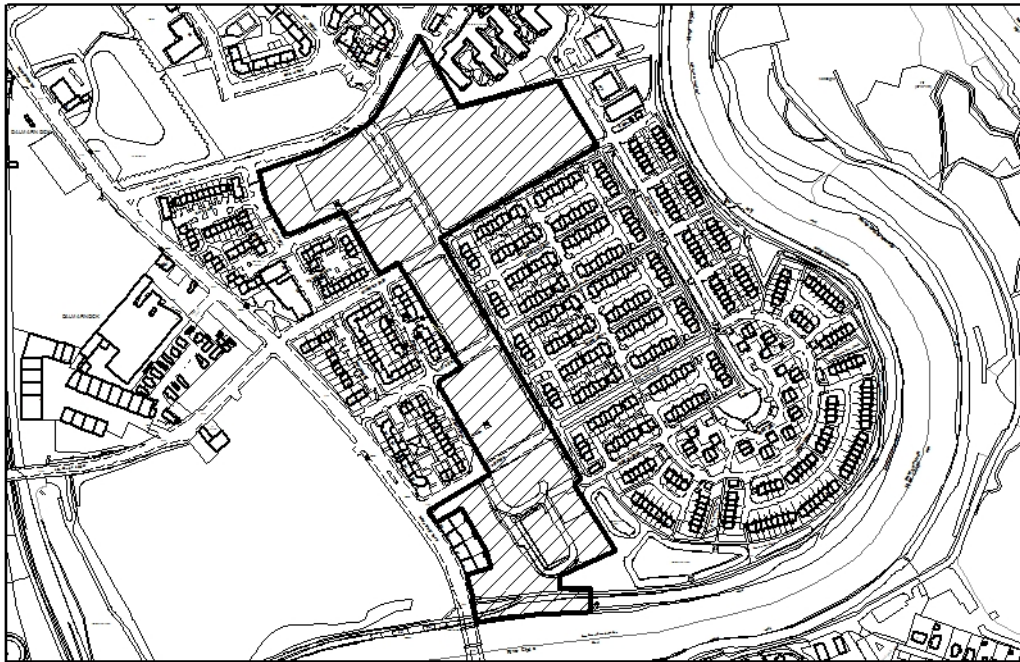
Proposal:

This is a new proposal, included for the first time in the Proposed City Development Plan. The area was identified by Clyde Gateway as part of the master-planning of the Dalmarnock area. Planning law requires the Council to notify neighbouring premises where it is carrying a proposal forward into the new City Development Plan.

Any Ordnance Survey mapping included within this document is provided by Glasgow City Council under licence from Ordnance Survey in order to fulfil its public function to make available Council-held public domain information. Persons viewing this mapping should contact Ordnance Survey Copyright for advice where they wish to license Ordnance Survey (OS) mapping/map data for their own use. The OS website can be found at www.ordnancesurvey.co.uk

Proposal Reference:	Location:	Description:
H128	Clyde Gateway Masterplan Sunnybank Street	Proposal for the development of approximately 150 owner occupied houses on the area mapped below.

Please note that any mapping is for illustrative purposes only and is not true to any marked scale.
 © Crown Copyright and Database Right 2014. All rights are reserved. OS Licence number 100023379.



Proposal:

This is a new proposal, included for the first time in the Proposed City Development Plan. The area was identified by Clyde Gateway as part of the master-planning of the Dalmarnock area. Planning law requires the Council to notify neighbouring premises where it is carrying a proposal forward into the new City Development Plan.

Any Ordnance Survey mapping included within this document is provided by Glasgow City Council under licence from Ordnance Survey in order to fulfil its public function to make available Council-held public domain information. Persons viewing this mapping should contact Ordnance Survey Copyright for advice where they wish to license Ordnance Survey (OS) mapping/map data for their own use. The OS website can be found at www.ordnancesurvey.co.uk