



Stage 1
Core Principles



Stage 2
Site Context



Stage 3
Strategy for the Site &
Conceptual Layout



Stage 4
Detailed Design

DESIGN GUIDE for NEW RESIDENTIAL AREAS

Stakeholders Meeting
Glasgow, 13 -16 September 2013

An aerial-style map of a city street grid, rendered in a light tan color. The map shows a complex network of roads, including straight lines, curves, and roundabouts. The title 'What is the Design Guide?' is overlaid in a dark brown, bold font in the upper center of the map.

What is the Design Guide?

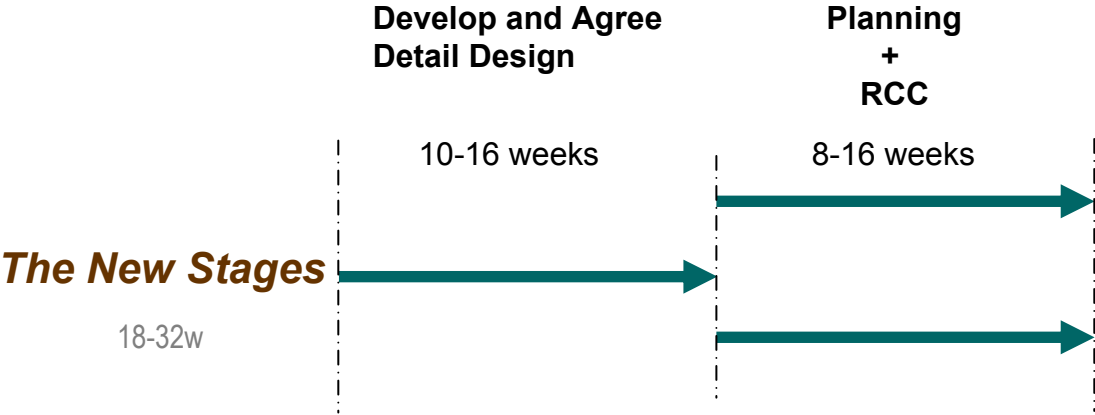
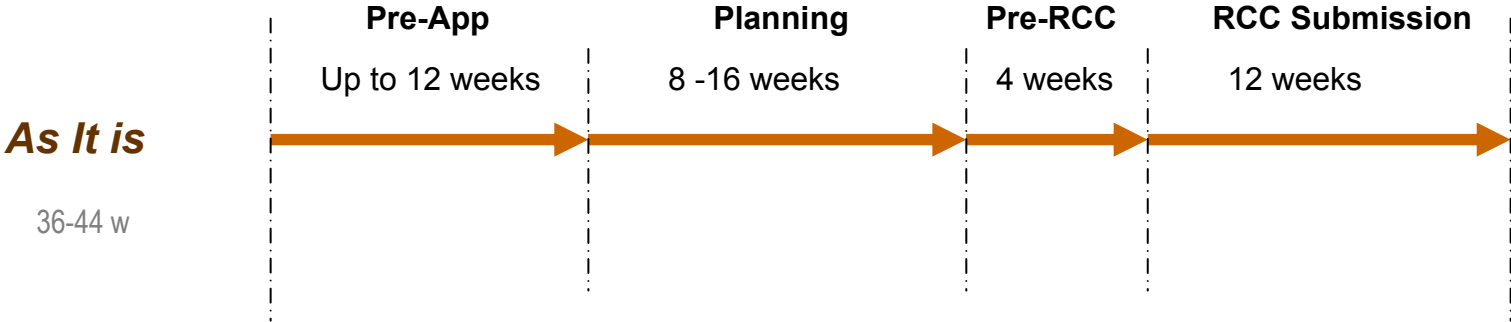
- GCC's corporate interpretation of Designing Streets;
- A single reference document that combines planning and roads guidance to assist planners/developers through the development of new residential areas;
- A process that promotes a design-led approach to be implemented through a consistent pre-application process;
- Supplementary Planning Guidance to City Plan 2.



The Objectives

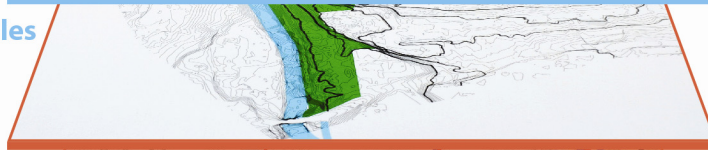
- To streamline procedures and principles in the development of new residential areas;
- To combine planning permission and road construction consent;
- To deliver Site specific, Design-led Solutions through a Balanced, Non-prescriptive approach.

The Process

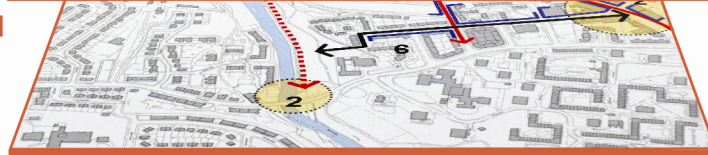




Stage 1
Core Principles



Stage 2
Appraisal



Stage 3
Strategy for the Site &
Conceptual Layout



Stage 4
Detailed Design



The Process Stages

What are the changes being introduced?

- Adopted Corporate Document → Approved Policy;
- New Process coordinated by Development Management Planner;
- Early consideration given to key issues such as Landscape and Sustainable Urban Drainage Systems (SUDS) at conceptual stage;
- Multidisciplinary Teams (DRS/LES) set up at Pre-Application Stage (disciplines to be identified depending on relevant issues);
- The developers to choose whether to benefit from the combined process, while still adhering to the policy.
- Detailed layout not assessed during preliminary discussions
- The Design Audit (Quality and Road Safety);

How will this work?

- The Design Guide's **Core Principles**;
- **The Appraisal**. DM planners to advise about surveys are required (i.e. flood risk assessment, noise impact, topographic surveys, etc).
- Developer to produce a **Strategy for the Site** (Design Statement)



Conceptual Layout + Preliminary Design Audit



Detailed Design + Design Audit



Combined Submission (Planning Permission and Road Construction Consent)

The Council's Commitments

- Project Management approach to the development management process;
- Access to multidisciplinary professional advice at pre-application stage;
- Consistent Pre-Application Process;
- To assist the process by providing :
 - Certainty to developers, investors and the planning authority;
 - Improved Communication for Effective and Open Engagement;
 - Speed of Decision-Making;
- Adoption of new street trees in the public domain;
- Effective Monitoring of the design guide performance;



Questions / Answers

www.glasgow.gov.uk/designguide